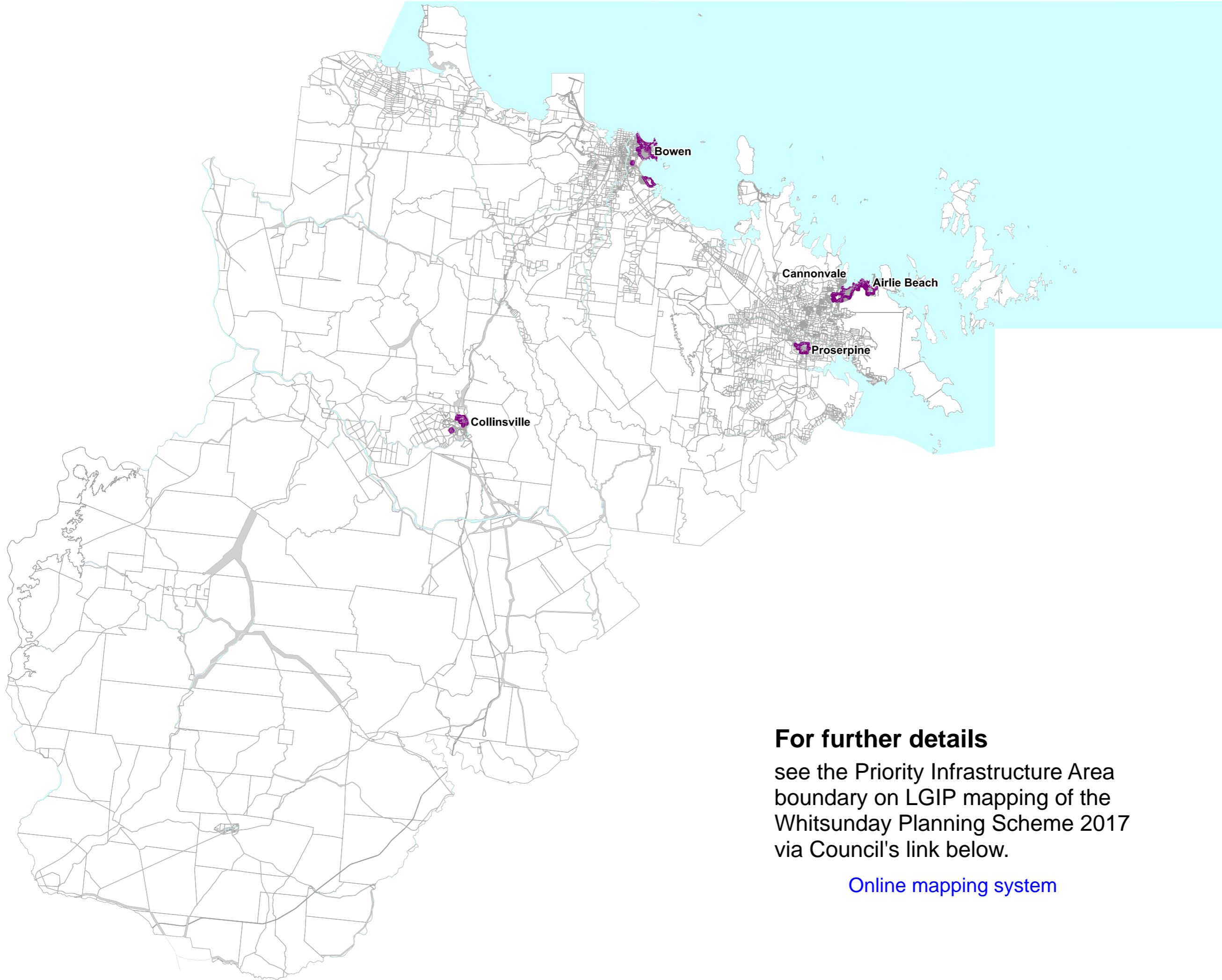


Declared Water Service Area Map



Legend

- Declared Water Service Area (LGIP Priority Infrastructure Area)

General Information



- DCDB Parcel Boundary
- Road Reserve
- Water Body

This data set is an extract from Queensland's Digital Cadastral Database. Use of this data set may be approved with the written permission of the Director General, Department of Natural Resources and Mines. © The State of Queensland (Dept of Natural Resources and Mines). No liability accepted for any loss or damage that may arise from the use of or reliance on this data.

For further details
see the Priority Infrastructure Area boundary on LGIP mapping of the Whitsunday Planning Scheme 2017 via Council's link below.

[Online mapping system](#)

Date: 20/12/2021

Approx scale @ A3: 1:800 000