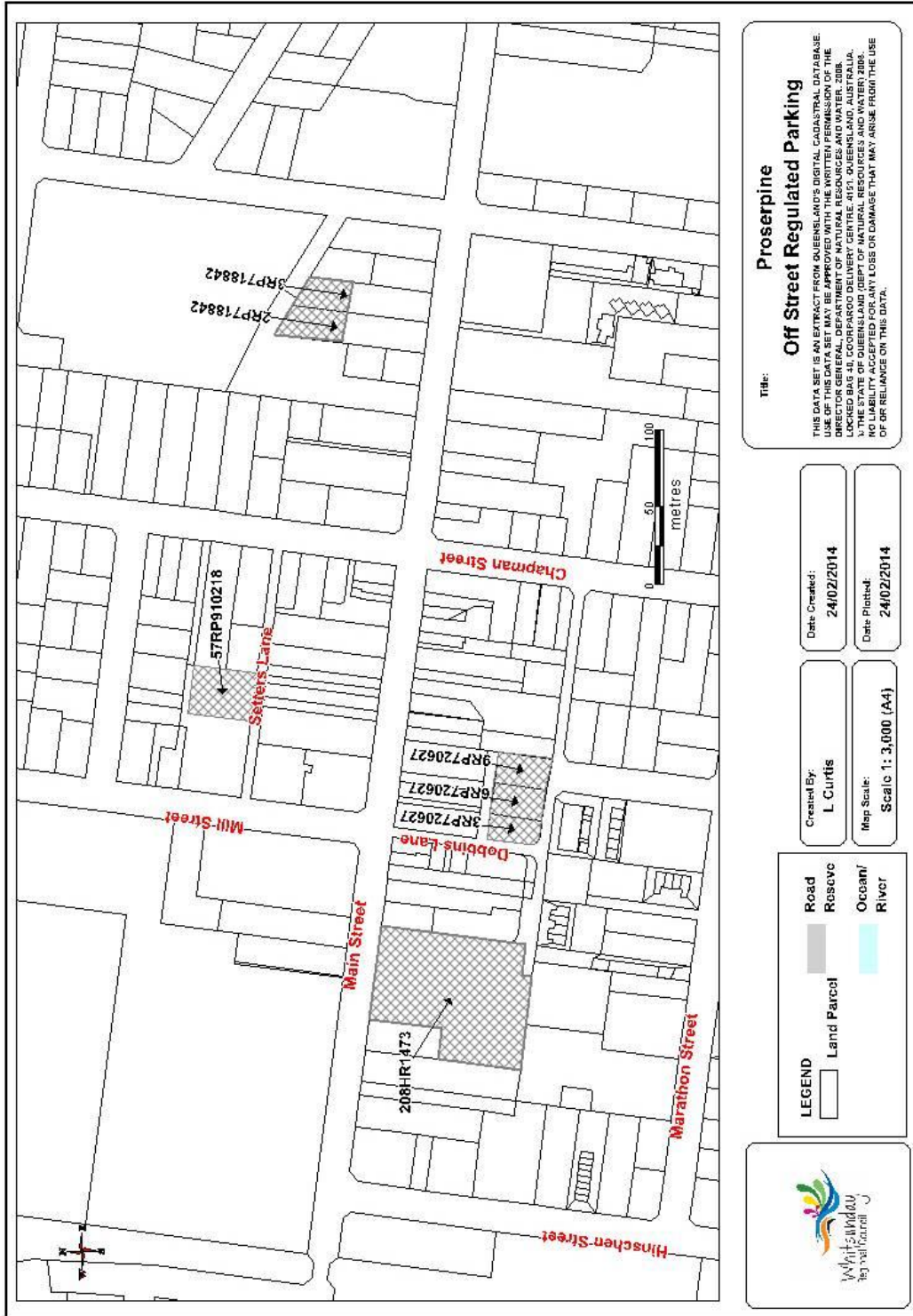


Schedule 2 Declaration of off-street regulated parking areas

Section 6



Title: Proserpine
Off Street Regulated Parking

THIS DATA SET IS AN EXTRACT FROM QUEENSLAND'S DIGITAL CADASTRAL DATABASE. USE OF THIS DATA SET MAY BE APPROVED WITH THE WRITTEN PERMISSION OF THE DIRECTOR GENERAL, DEPARTMENT OF NATURAL RESOURCES AND WATER, 2008, BRISBANE QUAY, ST. LEONARD'S TOWER, 17/18, BRISBANE, QUEENSLAND 4000. NO LIABILITY ACCEPTED FOR ANY LOSS OR DAMAGE THAT MAY ARISE FROM THE USE OF OR RELIANCE ON THIS DATA.

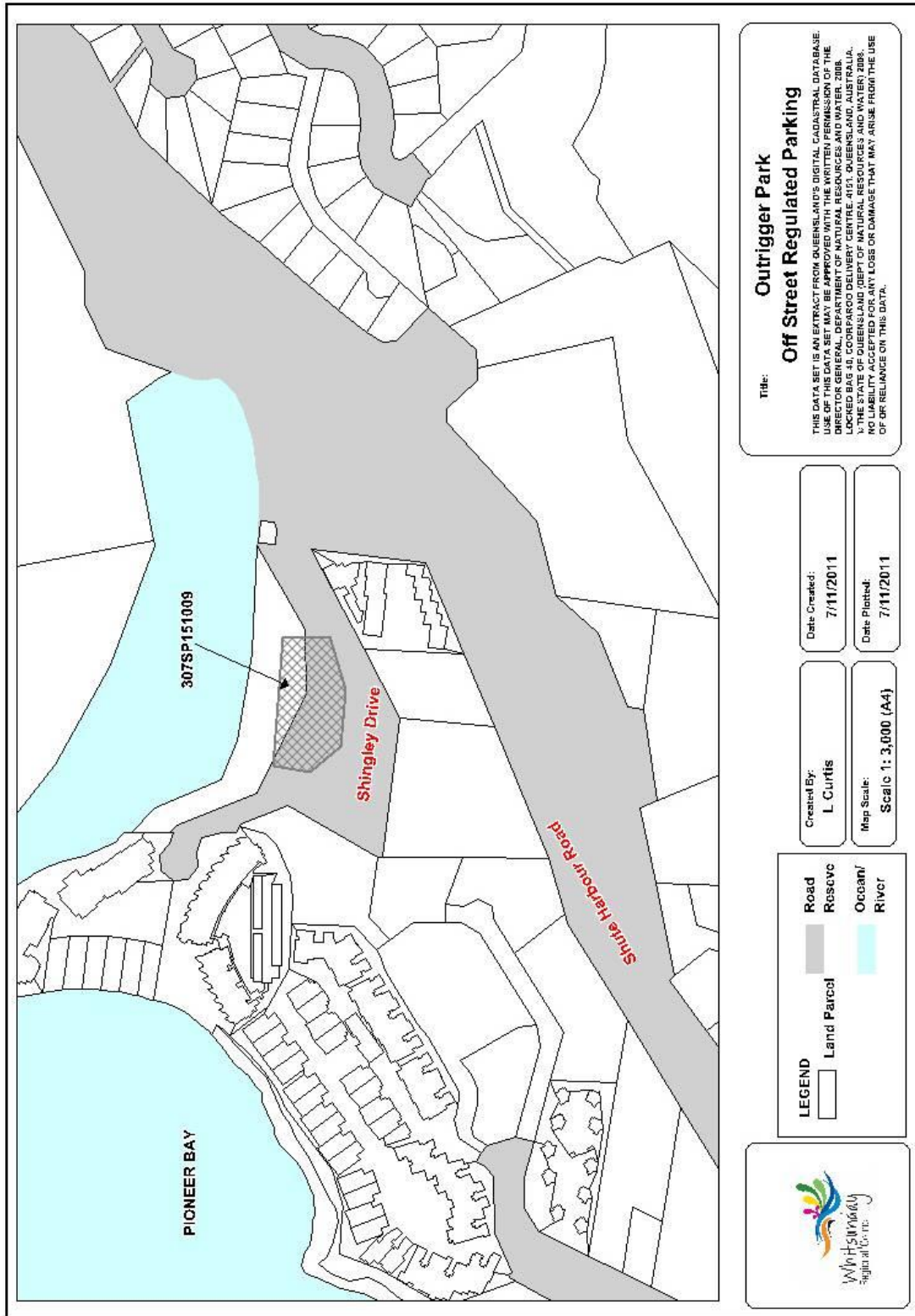
Created By: L. Curtis
Date Created: 24/02/2014

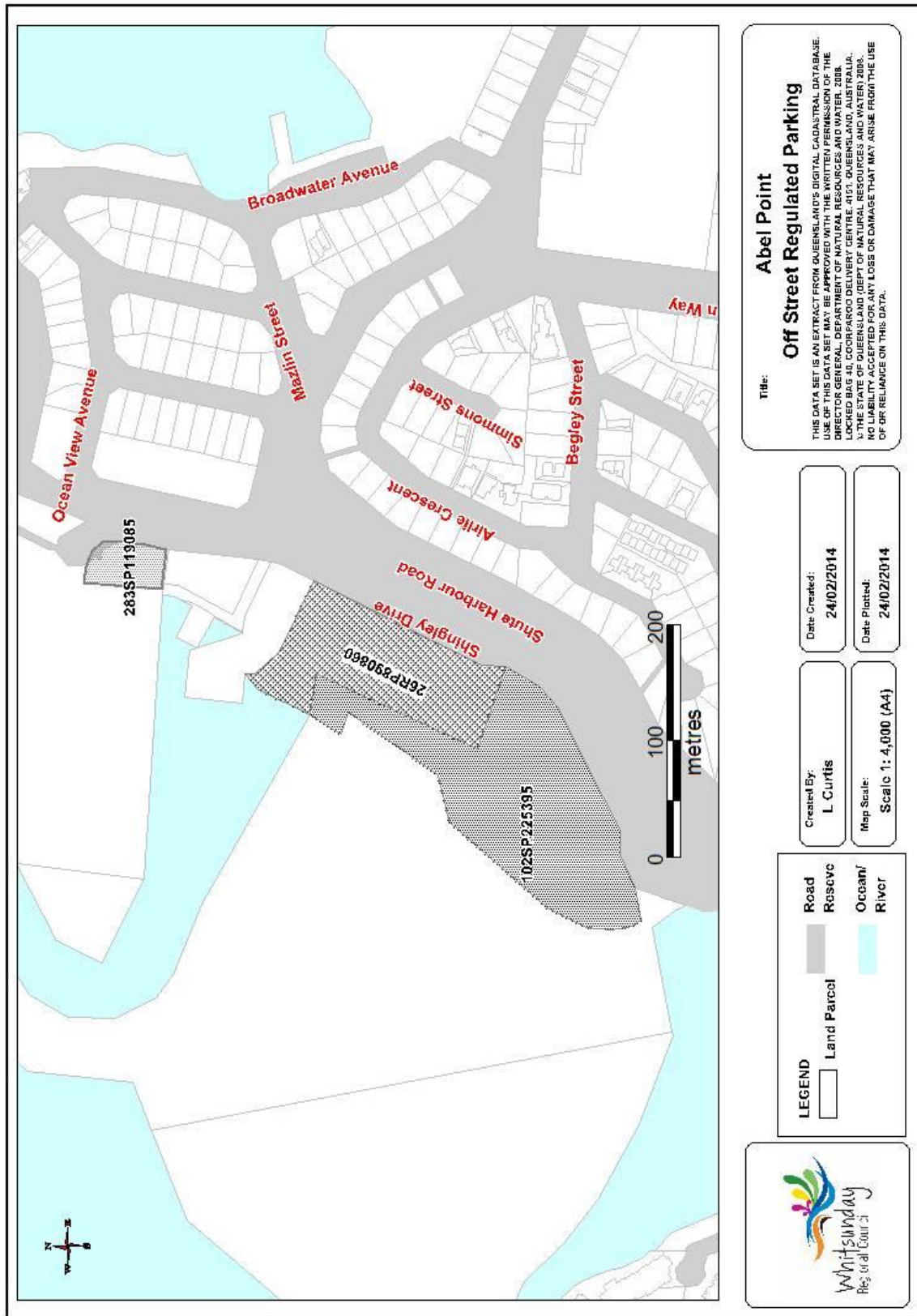
Map Scale: 1:3,000 (A4)
Date Plotted: 24/02/2014

LEGEND

- Land Parcel
- Road
- Roscoe
- Ocean/River







Title: Abel Point
Off Street Regulated Parking

THIS DATA SET IS AN EXTRACT FROM QUEENSLAND'S DIGITAL CADASTRAL DATABASE. IT IS PROVIDED AS IS AND WITHOUT WARRANTY BY THE DIRECTOR GENERAL, DEPARTMENT OF NATURAL RESOURCES AND WATER, 2008 LOCKED BAG 48, COORPAROO DELIVERY CENTRE, 4157, QUEENSLAND, AUSTRALIA. © THE STATE OF QUEENSLAND (DEPT OF NATURAL RESOURCES AND WATER) 2008. NO LIABILITY ACCEPTED FOR ANY LOSS OR DAMAGE THAT MAY ARISE FROM THE USE OF OR RELIANCE ON THIS DATA.

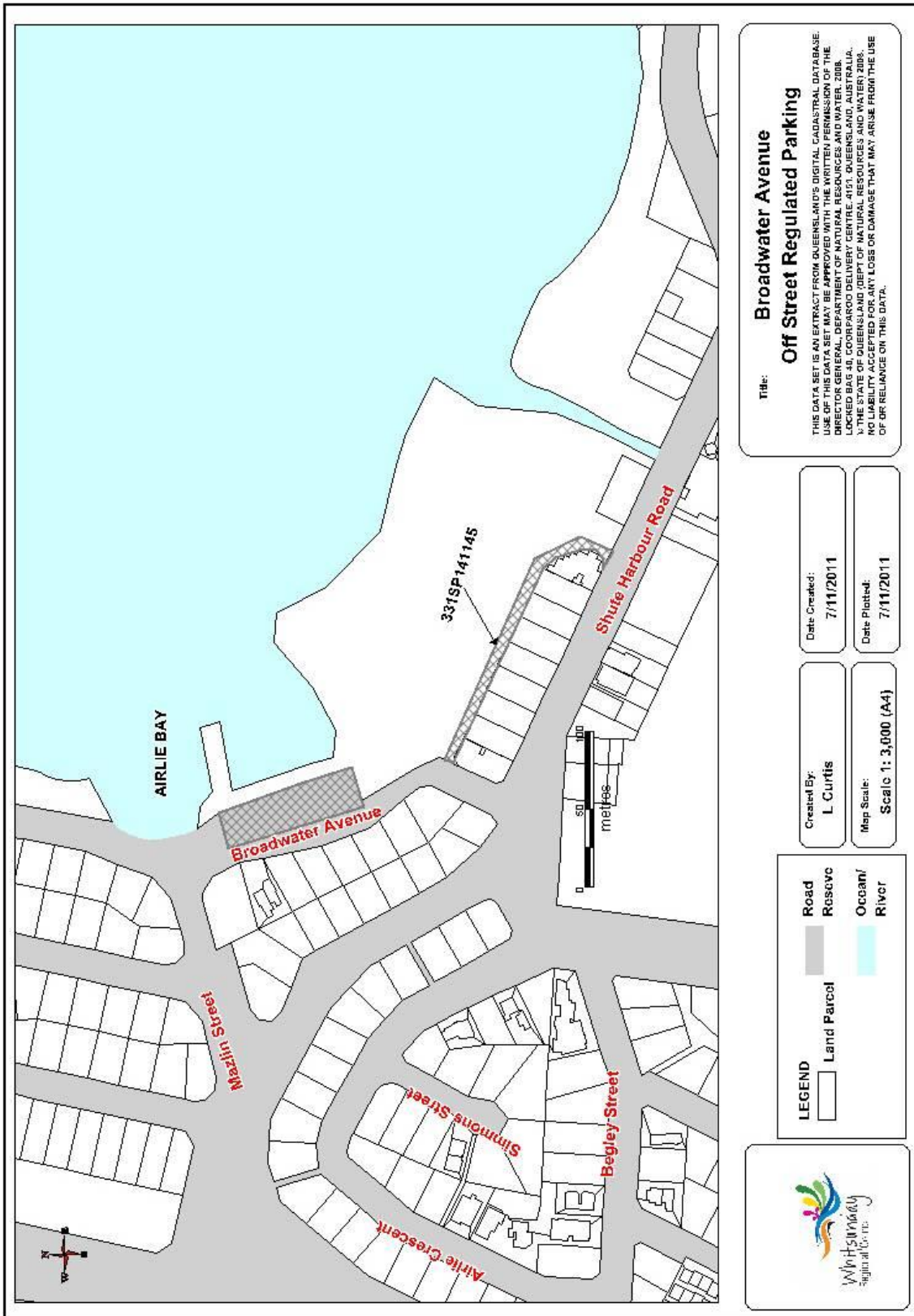
Created By: L. Curtis
Date Created: 24/02/2014

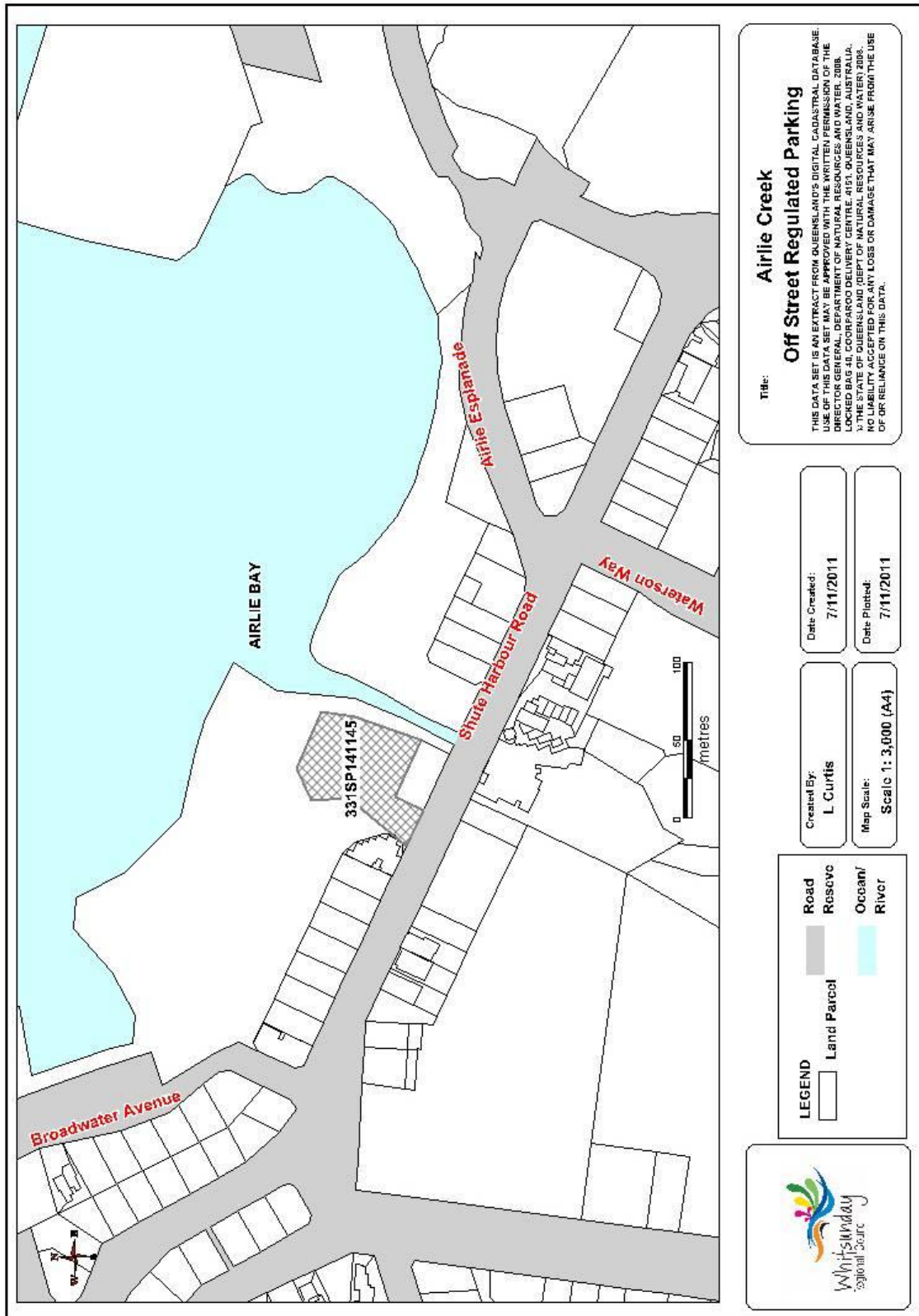
Map Scale: Scale 1: 4,000 (A4)
Date Plotted: 24/02/2014

LEGEND

- Land Parcel
- Road Reserve
- Ocean/River







Title:
**Airlie Creek
Off Street Regulated Parking**

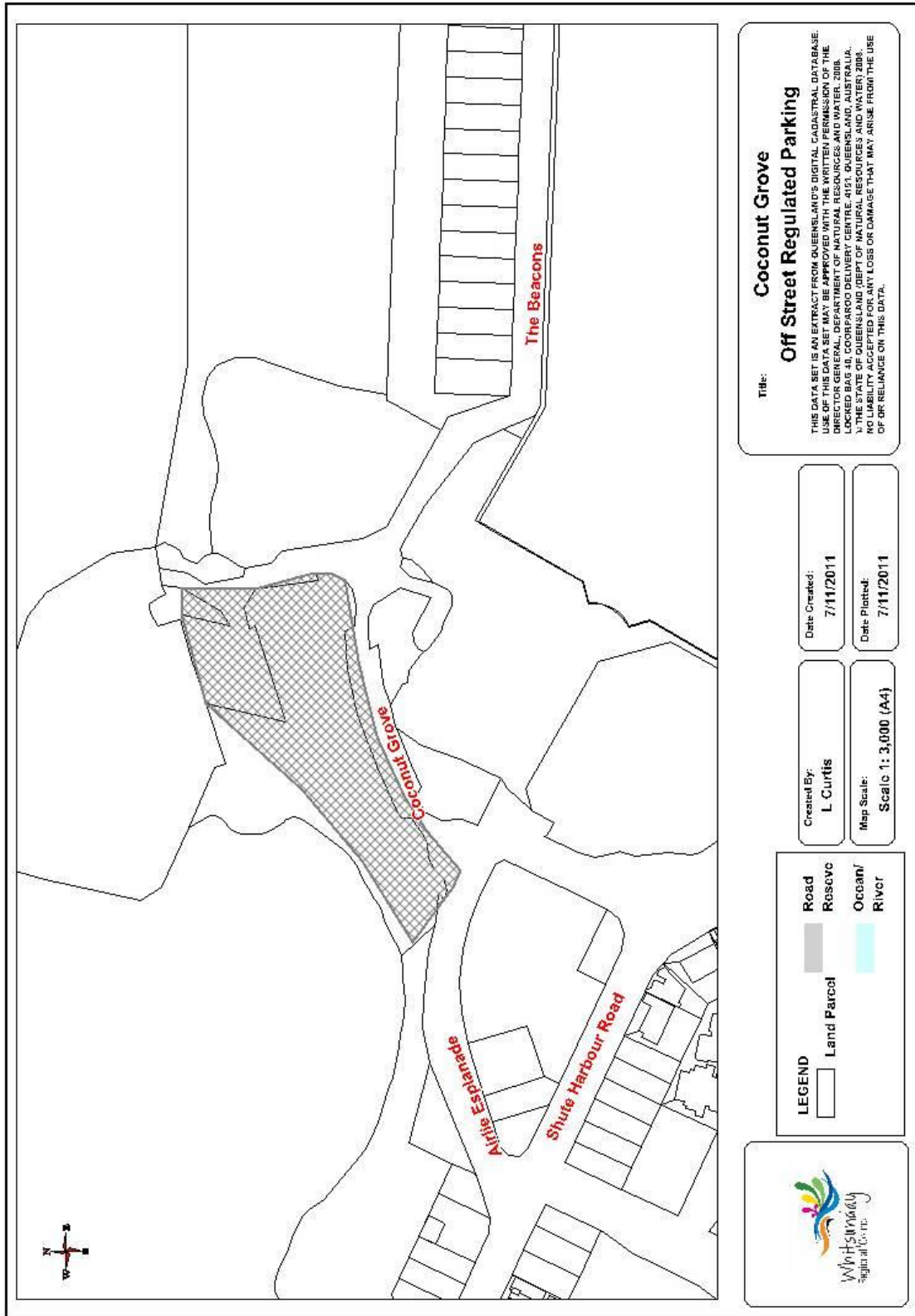
THIS DATA SET IS AN EXTRACT FROM QUEENSLAND'S DIGITAL CADASTRAL DATABASE. USE OF THIS DATA SET MAY BE APPROVED WITH THE WRITTEN PERMISSION OF THE DIRECTOR GENERAL, DEPARTMENT OF HERITAGE AND SPORTS, QUEENSLAND GOVERNMENT, 11 WATERLOO QUAY, BRISBANE, QUEENSLAND 4000. THE STATE OF QUEENSLAND DEPT OF NATURAL RESOURCES AND WATER 2008. NO LIABILITY ACCEPTED FOR ANY LOSS OR DAMAGE THAT MAY ARISE FROM THE USE OF OR RELIANCE ON THIS DATA.

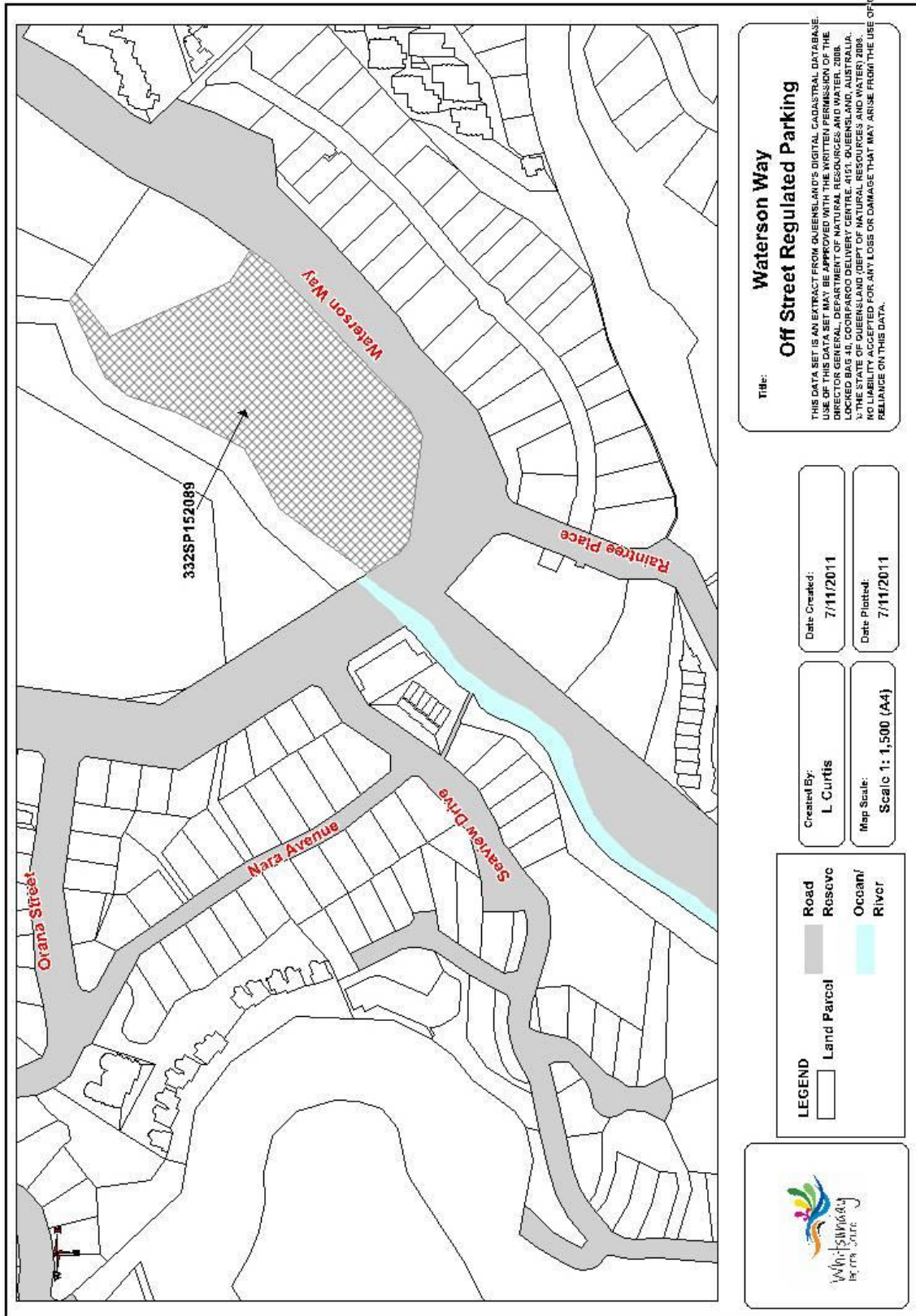
Created By: L. Curfis
Date Created: 7/11/2011
Map Scale: Scale 1: 3,000 (A4)
Date Plotted: 7/11/2011

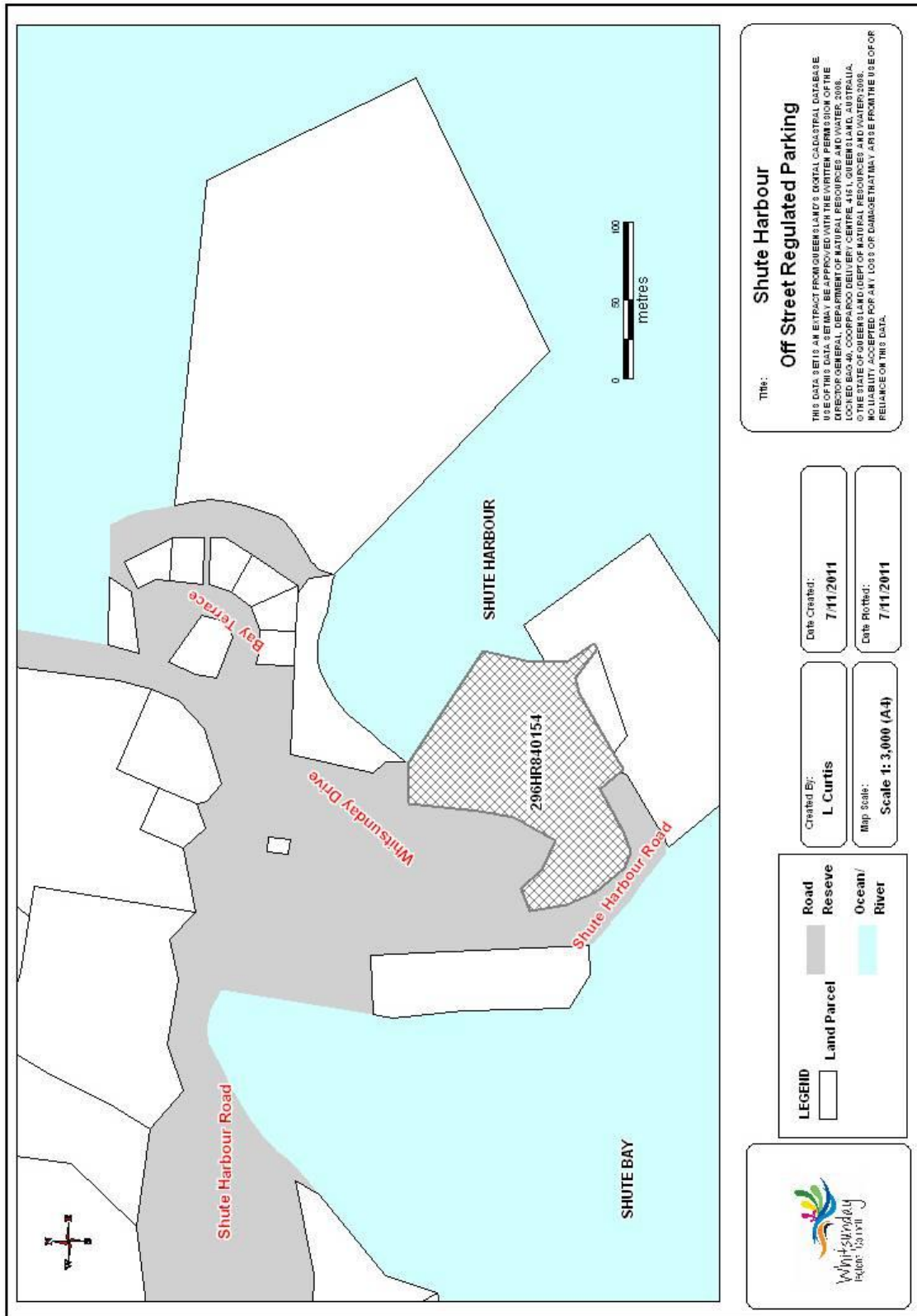
LEGEND

- Land Parcel
- Road
- Ocean/River









Title: Shute Harbour Off Street Regulated Parking

THIS DATA SET IS AN EXTRACT FROM QUEENSLAND'S DIGITAL CADASTRAL DATABASE. USE OF THIS DATA SET MAY BE APPROVED WITH THE WRITTEN PERMISSION OF THE DIRECTOR GENERAL, DEPARTMENT OF NATURAL RESOURCES AND WATER, 2008, LOCKED BAG 46, COORPAROO DELIVERY CENTRE, 4161, QUEENSLAND, AUSTRALIA. © THE STATE OF QUEENSLAND (DEPT OF NATURAL RESOURCES AND WATER) 2008. LIABILITY ACCEPTED FOR ANY LOSS OR DAMAGE THAT MAY ARISE FROM THE USE OF OR RELIANCE ON THIS DATA.

Created By: **L Curtis**
 Date Created: **7/11/2011**

Map scale: **Scale 1: 3,000 (A4)**
 Date Rotted: **7/11/2011**

LEGEND

- Land Parcel
- Road Reserve
- Ocean/River



