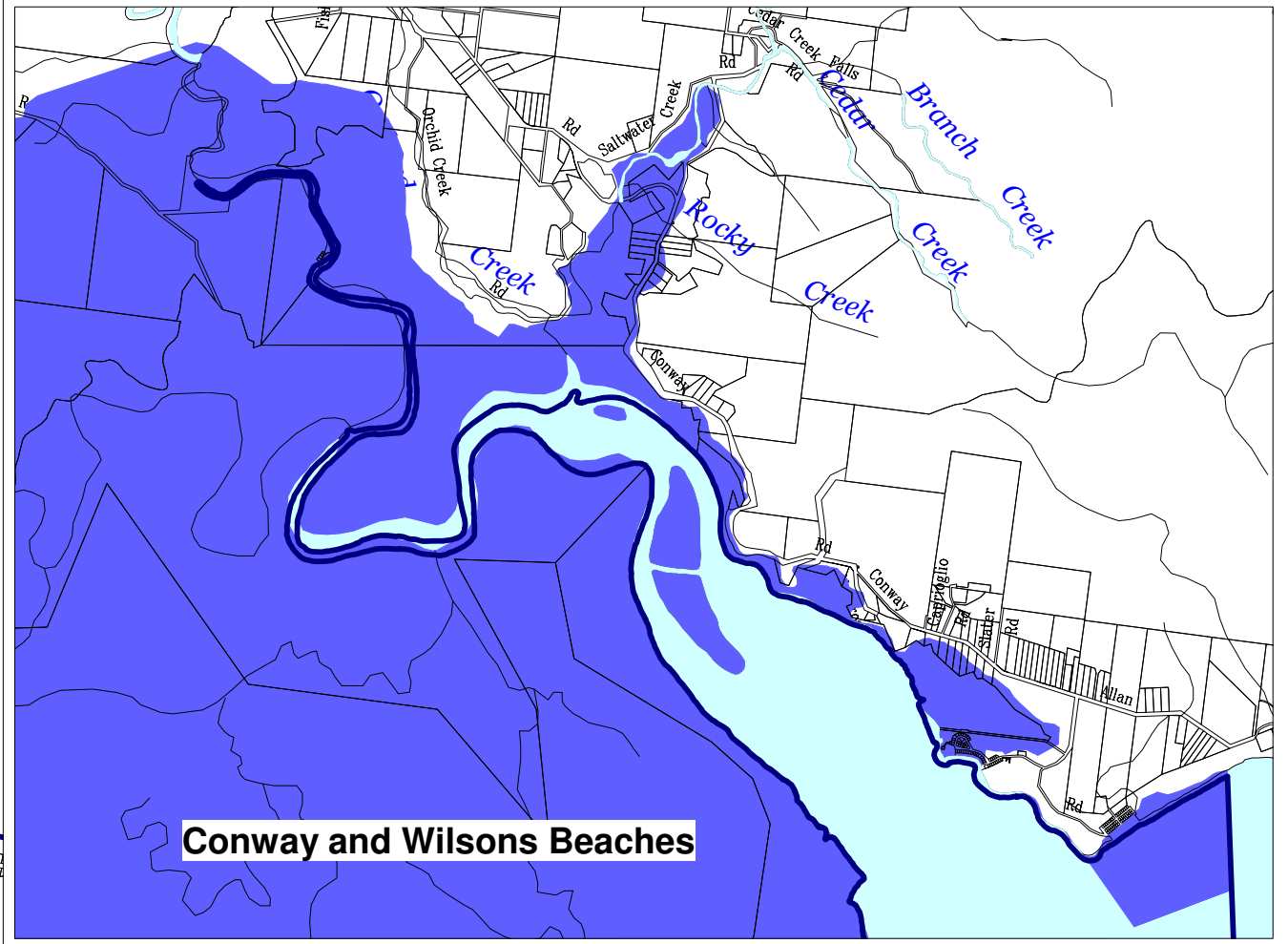
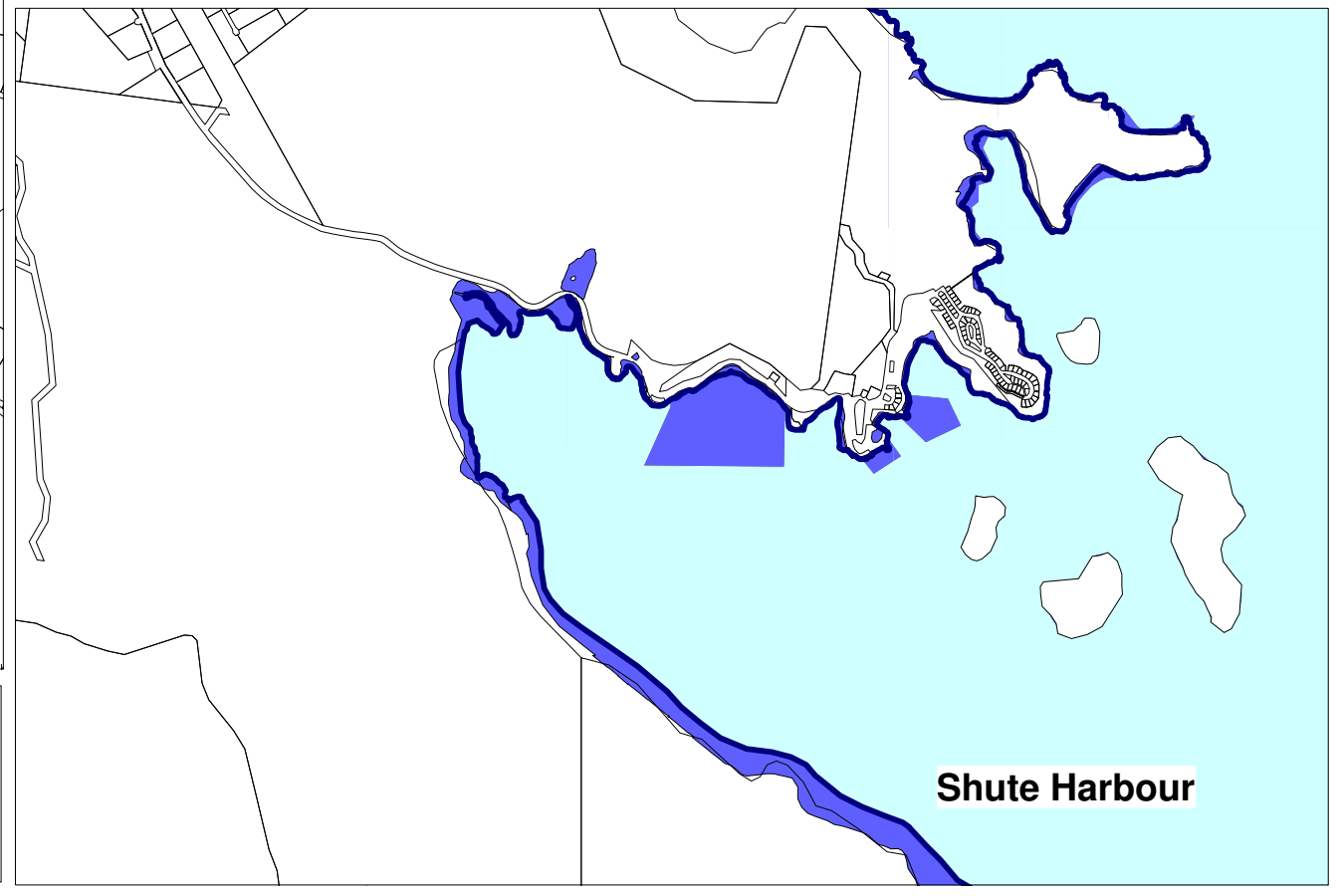


Cape Gloucester





Conway and Wilsons Beaches




Shute Harbour

LEGEND

 The blue areas may be inundated by a year storm tide event.

 Indicative Foreshore

 Ocean and Rivers

© The State of Queensland (Department of Natural Resources and Water) 2008. Based on Cadastral Data provided with the permission of the Department of Natural Resources and Water (Current as at March 2008). (c) Gutteridge, Haskins & Davey Pty Ltd

DISCLAIMERS:
 While every care is taken to ensure the accuracy of this data, the Department of Natural Resources and Water makes no representations or warranties about its accuracy, reliability, completeness or suitability for any particular purpose and disclaims all responsibility and all liability (including without limitation, liability in negligence) for all expenses, losses, damages (including indirect or consequential damage) and costs which you might incur as a result of the data being inaccurate or incomplete in any way and for any reason.
 All due care and attention has been taken to ensure the data displayed within this map is true and correct. However Whitsunday Regional Council does not accept any responsibility for any inaccuracies which may occur.

Please address all correspondence to:
The Chief Executive Officer
Whitsunday Regional Council
 PO Box 104
 PROSERPINE QLD 4800

Civic Centre
 83/85 Main Street.
 PROSERPINE QLD 4800
 TELEPHONE: (07) 4945 0200
 FACSIMILE: (07) 4945 0222



Scale
 Drawn By **CM**
 Date **17/06/2008**

Title **Natural Hazards Overlay Map**
 Storm Tide Event
 Commencement Date 9 January 2009

Directory Path
 I:\PLANNING & DEVELOPMENT\WSC_IPA_PlanningScheme\Workspaces\
 Adopted Overlay Maps\NHOM4b - Storm Tide.wor

Drawing No **NHOM4b**
 Sheet **2** of **2** Sheets
 File No