




NOTE:
Green areas indicate land that is Good Quality Agricultural Land (GQAL)

Legend

-  Whitsunday Shire Boundary
-  Water
-  Good Quality Agricultural Land

© The State of Queensland (Department of Natural Resources and Water) 2008. Based on Cadastral Data provided with the permission of the Department of Natural Resources and Water (Current as at March 2008).

DISCLAIMERS:
While every care is taken to ensure the accuracy of this data, the Department of Natural Resources and Water makes no representations or warranties about its accuracy, reliability, completeness or suitability for any particular purpose and disclaims all responsibility and all liability (including without limitation, liability in negligence) for all expenses, losses, damages (including indirect or consequential damage) and costs which you might incur as a result of the data being inaccurate or incomplete in any way and for any reason.
All due care and attention has been taken to ensure the data displayed within this map is true and correct. However Whitsunday Regional Council does not accept any responsibility for any inaccuracies which may occur.

Please address all correspondence to
The Chief Executive Officer
Whitsunday Regional Council
PO Box 104
PROSERPINE QLD 4800

Civic Centre
83/85 Main Street.
PROSERPINE QLD 4800

TELEPHONE (07) 4945 0200
FACSIMILE (07) 4945 0222



Scale **1:300,000**
Drawn By **CM**
Date **17/06/2008**

Title **Economic Resources Overlay Map**
Good Quality Agricultural Land
Commencement Date 9 January 2009

Directory Path I:\PLANNING & DEVELOPMENT\WSC_IPA_PlanningScheme\Workspaces\Adopted Overlay Maps\EROM1 - GQAL.WOR

Drawing No **EROM1**
Sheet **1** of **2** Sheets
File No