















**Legend**




**Road Register Hierarchy**

-  Private Road
-  Rural Access
-  Rural Arterial
-  Rural Collector
-  Rural Local Access
-  Rural Sub Arterial
-  Urban Access
-  Urban Collector
-  Urban Industrial Access
-  Urban Industrial Collector
-  Urban Laneway
-  Urban Local Access
-  Urban Major Collector

**State Controlled Road**

-  State Controlled Road

**General Information**

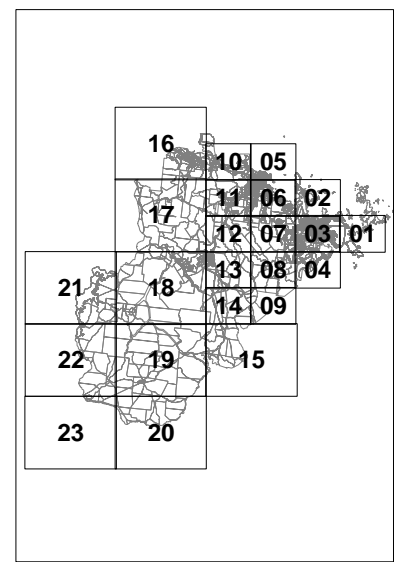
-  DCDB Cadastral Boundary
-  Road Reserve
-  Waterbody

This data set is an extract from Queensland's digital cadastral Database. Use of this data set may be approved with the written permission of the Director General, Department of Natural Resources Energy and Mines, 2022. No Liability accepted for any loss or damage that may arise from the use of or reliance of this data

**Date: 24 June 2022** 

**Approx scale @ A3: 1: 10 000**

Mackay Regional Council



Adopted by Council: 24 June 2022  
 Council minute no: 2022/06/24.23  
 Document maintained by: Infrastructure Services  
 Implementation date: 24 June 2022  
 Version no: 6

**Legend**

**Road Register Hierarchy**

- Private Road
- Rural Access
- Rural Arterial
- Rural Collector
- Rural Local Access
- Rural Sub Arterial
- Urban Access
- Urban Collector
- Urban Industrial Access
- Urban Industrial Collector
- Urban Laneway
- Urban Local Access
- Urban Major Collector


**State Controlled Road**

- State Controlled Road

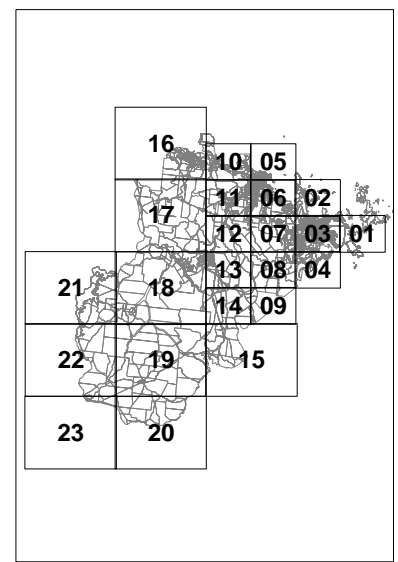
**General Information**

- DCDB Cadastral Boundary
- Road Reserve
- Waterbody

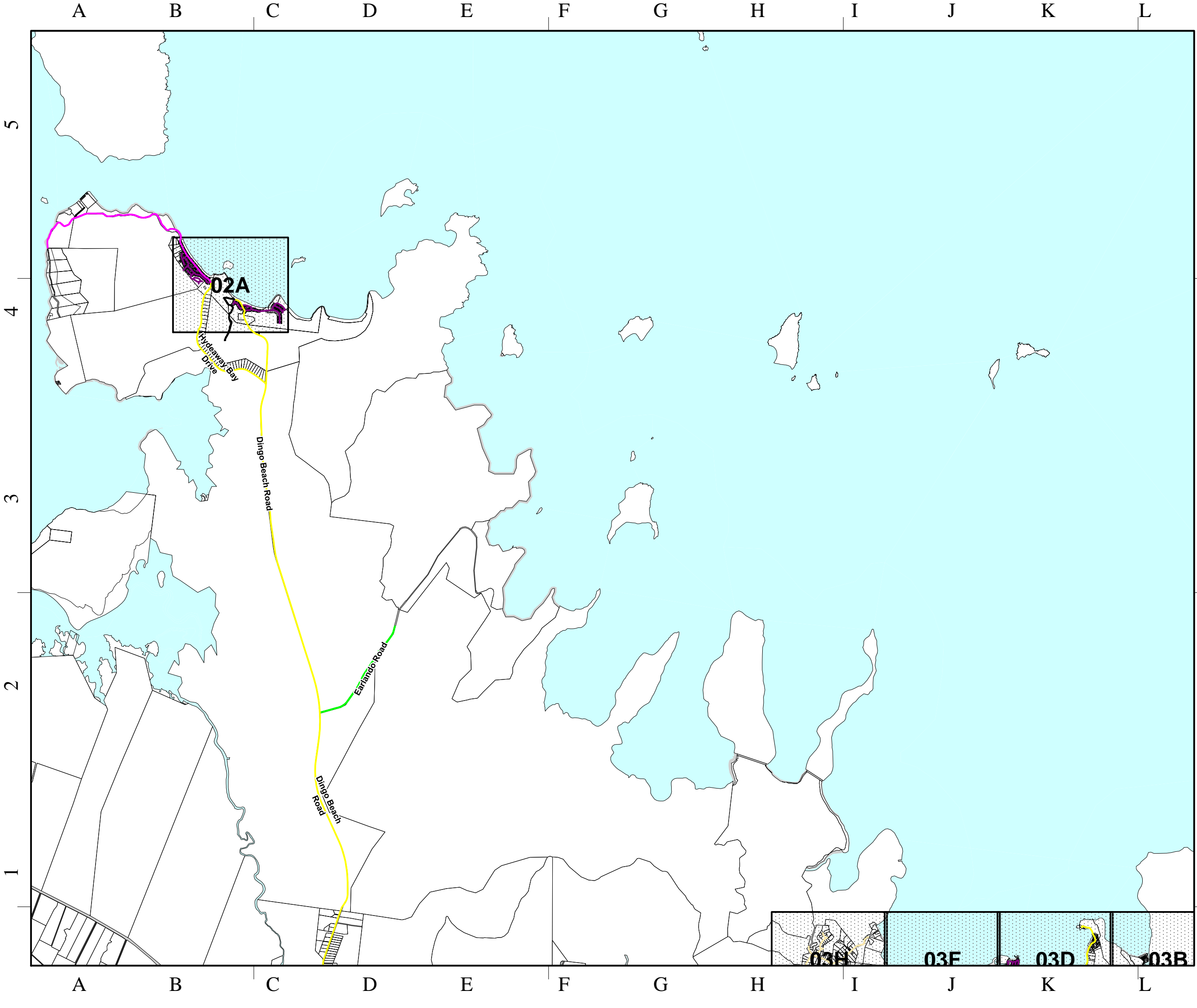
This data set is an extract from Queensland's digital cadastral Database. Use of this data set may be approved with the written permission of the Director General, Department of Natural Resources Energy and Mines, 2022. No Liability accepted for any loss or damage that may arise from the use of or reliance of this data

**Date: 24 June 2022** 

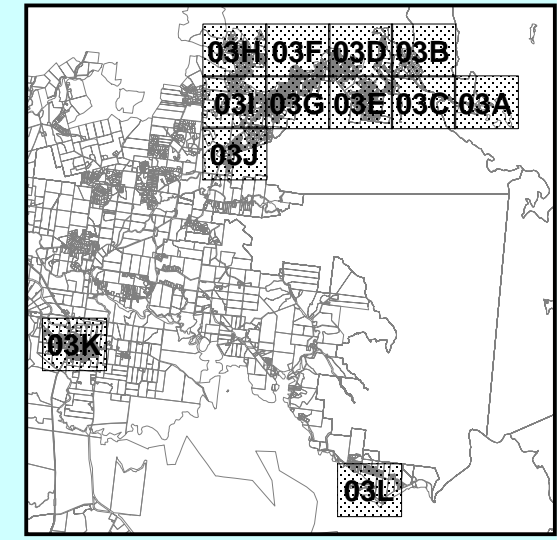
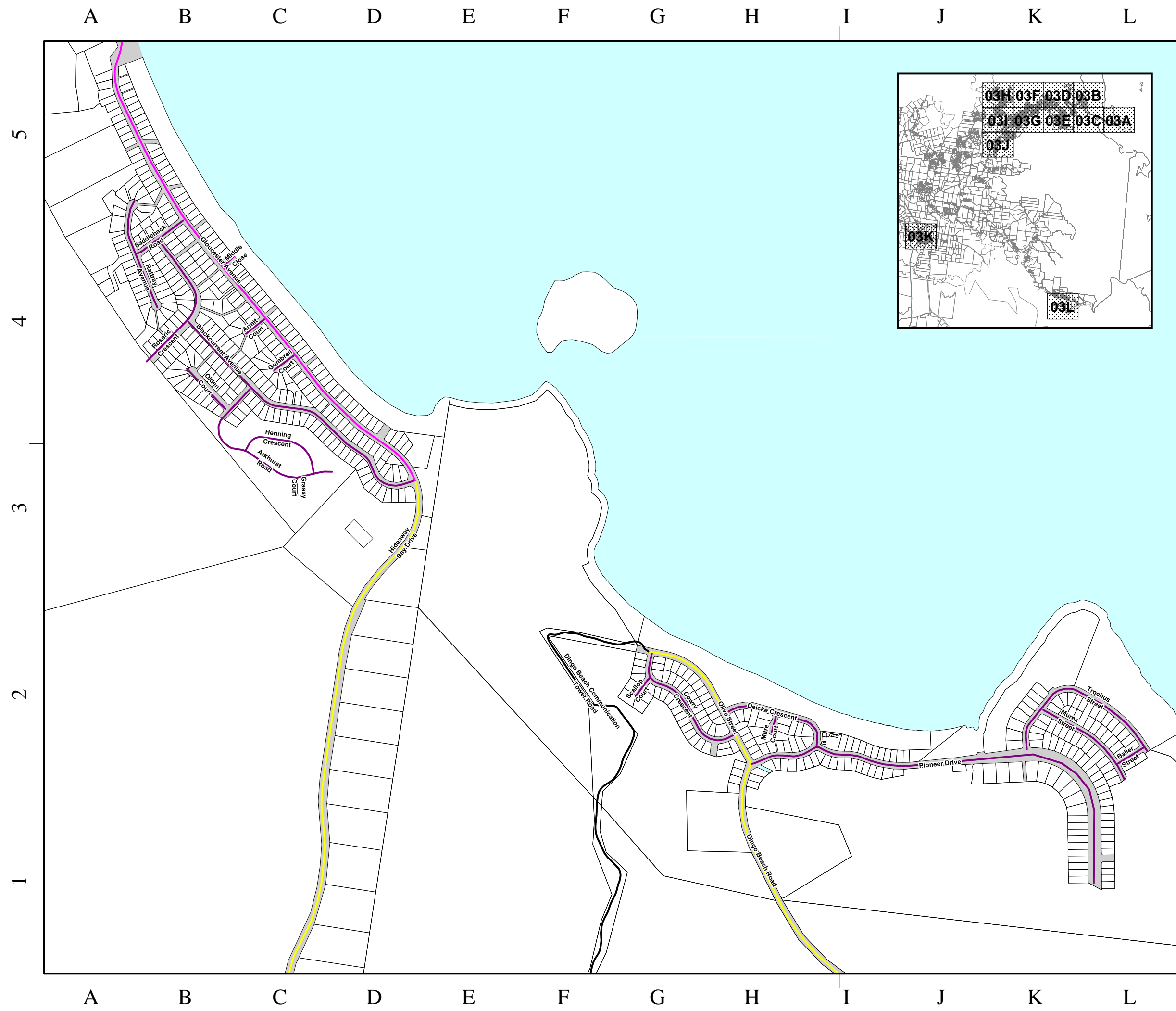
**Approx scale @ A3: 1: 10 000**



Road Register RR: 02



Adopted by Council: 24 June 2022  
 Council minute no: 2022/06/24.23  
 Document maintained by: Infrastructure Services  
 Implementation date: 24 June 2022  
 Version no: 6



**Legend**

**Road Register Hierarchy**

- Private Road
- Rural Access
- Rural Arterial
- Rural Collector
- Rural Local Access
- Rural Sub Arterial
- Urban Access
- Urban Collector
- Urban Industrial Access
- Urban Industrial Collector
- Urban Laneway
- Urban Local Access
- Urban Major Collector


**State Controlled Road**

- State Controlled Road

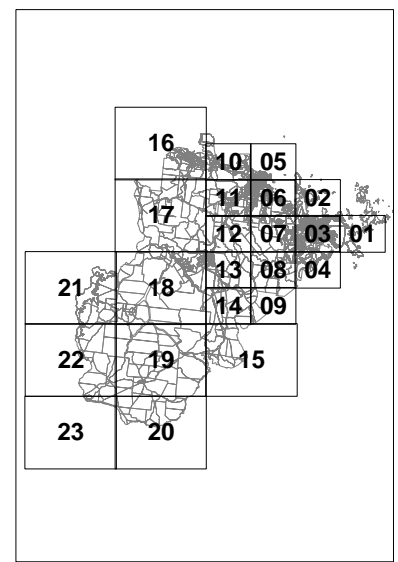
**General Information**

- DCDB Cadastral Boundary
- Road Reserve
- Waterbody

This data set is an extract from Queensland's digital cadastral Database. Use of this data set may be approved with the written permission of the Director General, Department of Natural Resources Energy and Mines, 2022. No Liability accepted for any loss or damage that may arise from the use of or reliance of this data

**Date: 24 June 2022** 

**Approx scale @ A3: 1: 10 000**



**Legend**

**Road Register Hierarchy**

- Private Road
- Rural Access
- Rural Arterial
- Rural Collector
- Rural Local Access
- Rural Sub Arterial
- Urban Access
- Urban Collector
- Urban Industrial Access
- Urban Industrial Collector
- Urban Laneway
- Urban Local Access
- Urban Major Collector

**State Controlled Road**

- State Controlled Road

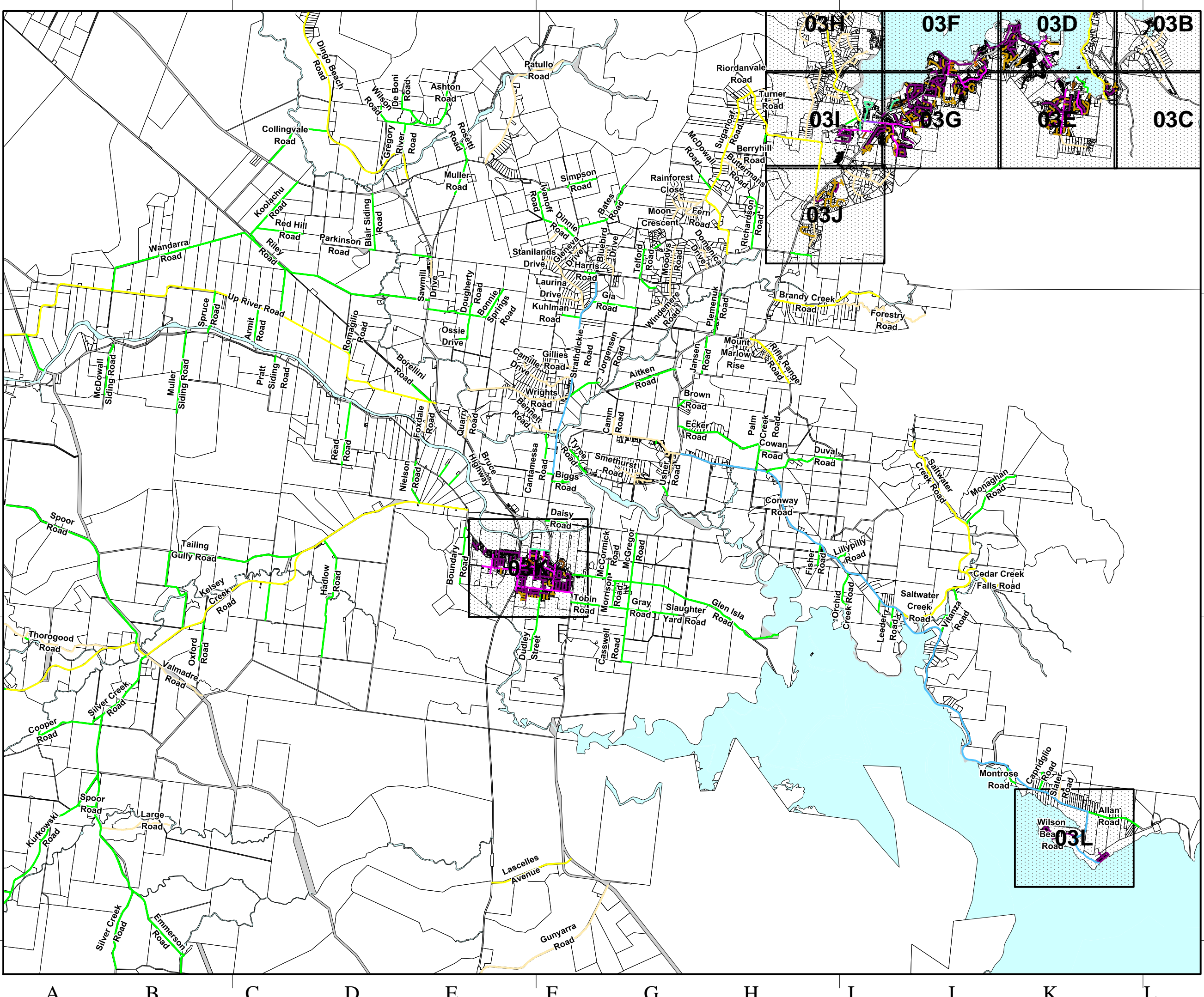
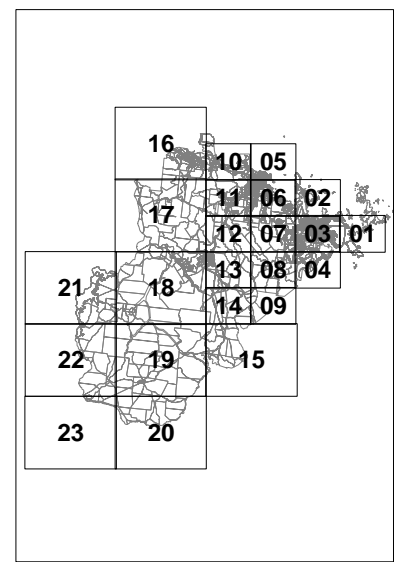
**General Information**

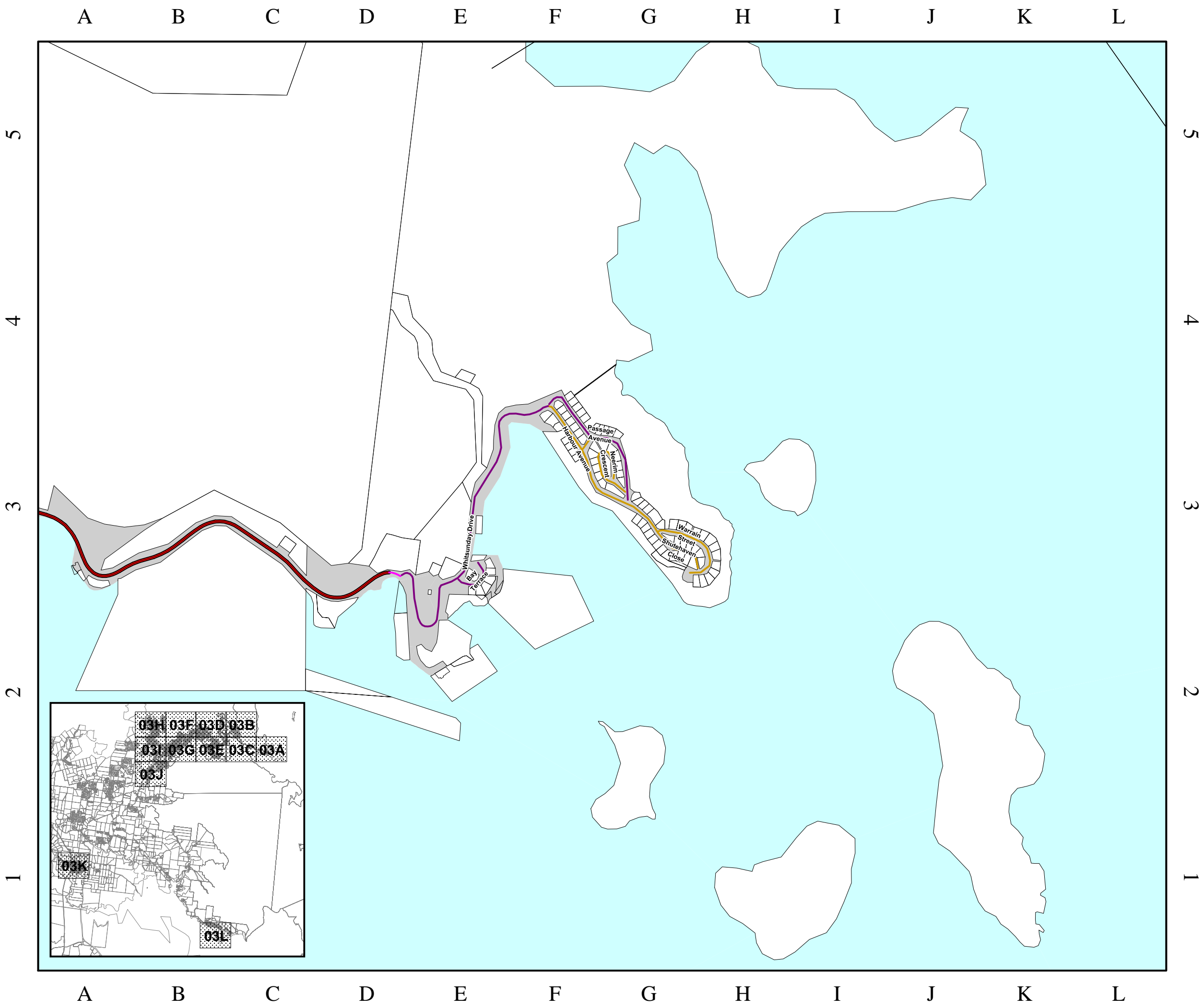
- DCDB Cadastral Boundary
- Road Reserve
- Waterbody

This data set is an extract from Queensland's digital cadastral Database. Use of this data set may be approved with the written permission of the Director General, Department of Natural Resources Energy and Mines, 2022. No Liability accepted for any loss or damage that may arise from the use of or reliance on this data.

Date: 24 June 2022

Approx scale @ A3: 1: 10 000





**Legend**

**Road Register Hierarchy**

- Private Road
- Rural Access
- Rural Arterial
- Rural Collector
- Rural Local Access
- Rural Sub Arterial
- Urban Access
- Urban Collector
- Urban Industrial Access
- Urban Industrial Collector
- Urban Laneway
- Urban Local Access
- Urban Major Collector

**State Controlled Road**

- State Controlled Road

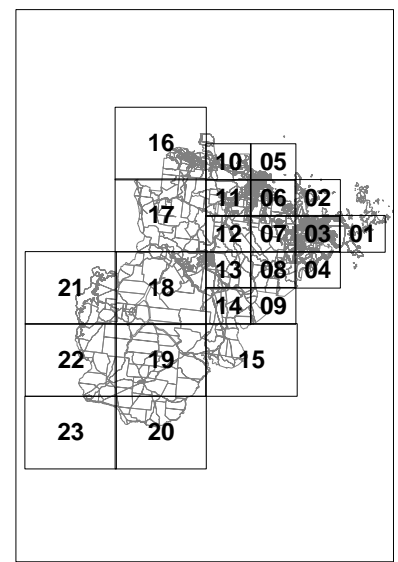
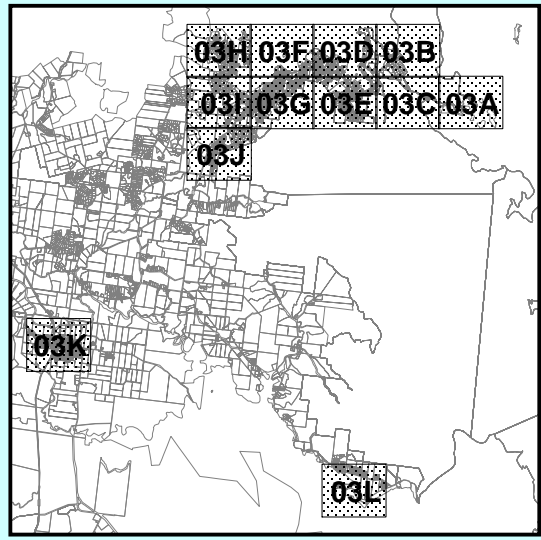
**General Information**

- DCDB Cadastral Boundary
- Road Reserve
- Waterbody

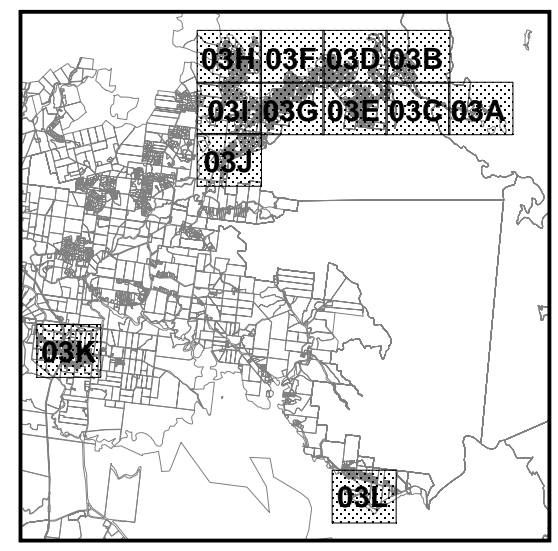
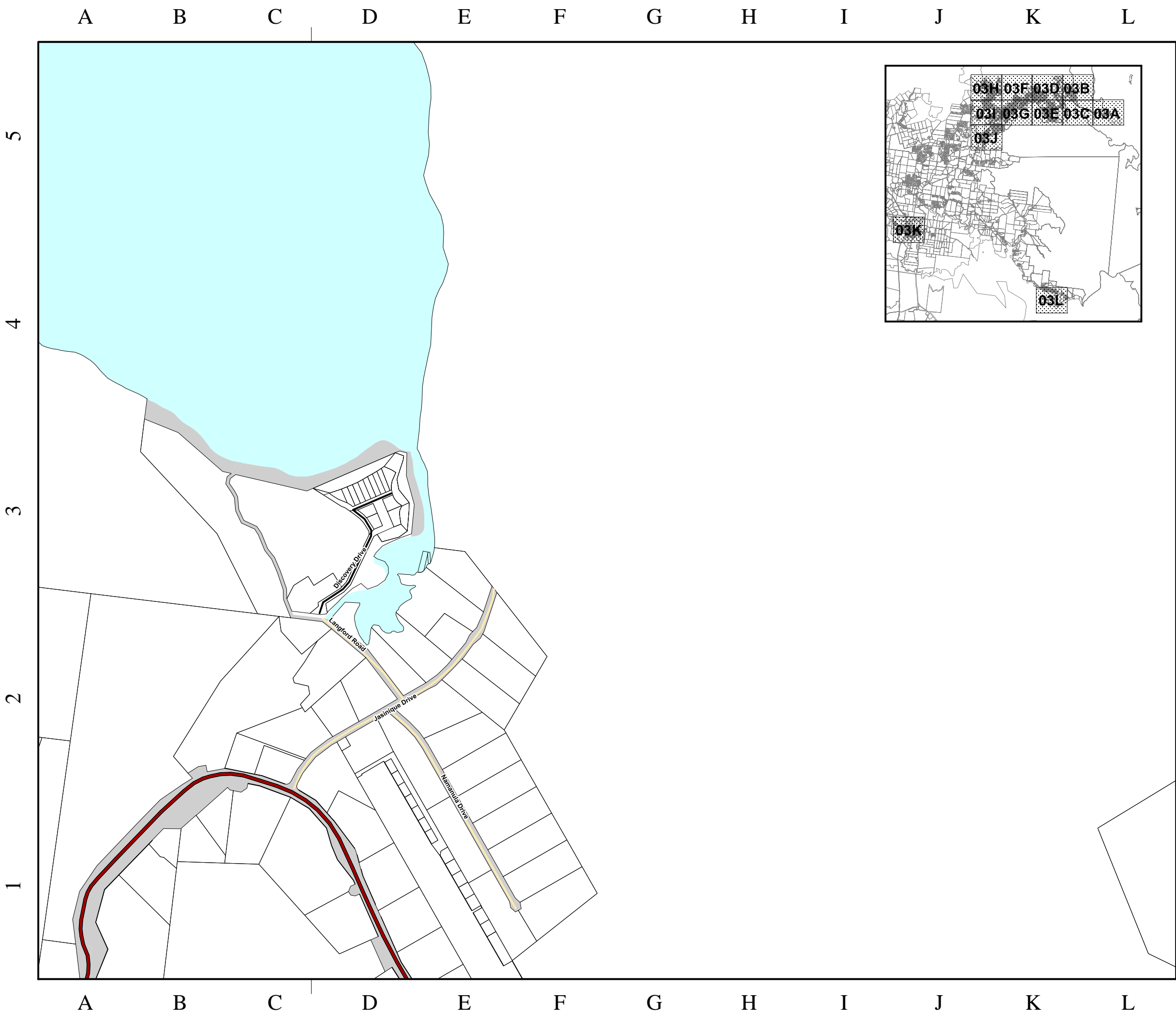
This data set is an extract from Queensland's digital cadastral Database. Use of this data set may be approved with the written permission of the Director General, Department of Natural Resources Energy and Mines, 2022. No Liability accepted for any loss or damage that may arise from the use of or reliance of this data

**Date: 24 June 2022**

**Approx scale @ A3: 1: 10 000**



Adopted by Council: 24 June 2022  
 Council minute no: 2022/06/24.23  
 Document maintained by: Infrastructure Services  
 Implementation date: 24 June 2022  
 Version no: 6



**Legend**

**Road Register Hierarchy**

- Private Road
- Rural Access
- Rural Arterial
- Rural Collector
- Rural Local Access
- Rural Sub Arterial
- Urban Access
- Urban Collector
- Urban Industrial Access
- Urban Industrial Collector
- Urban Laneway
- Urban Local Access
- Urban Major Collector


**State Controlled Road**

- State Controlled Road

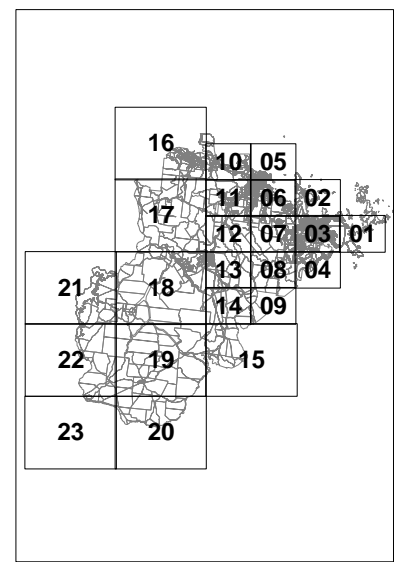
**General Information**

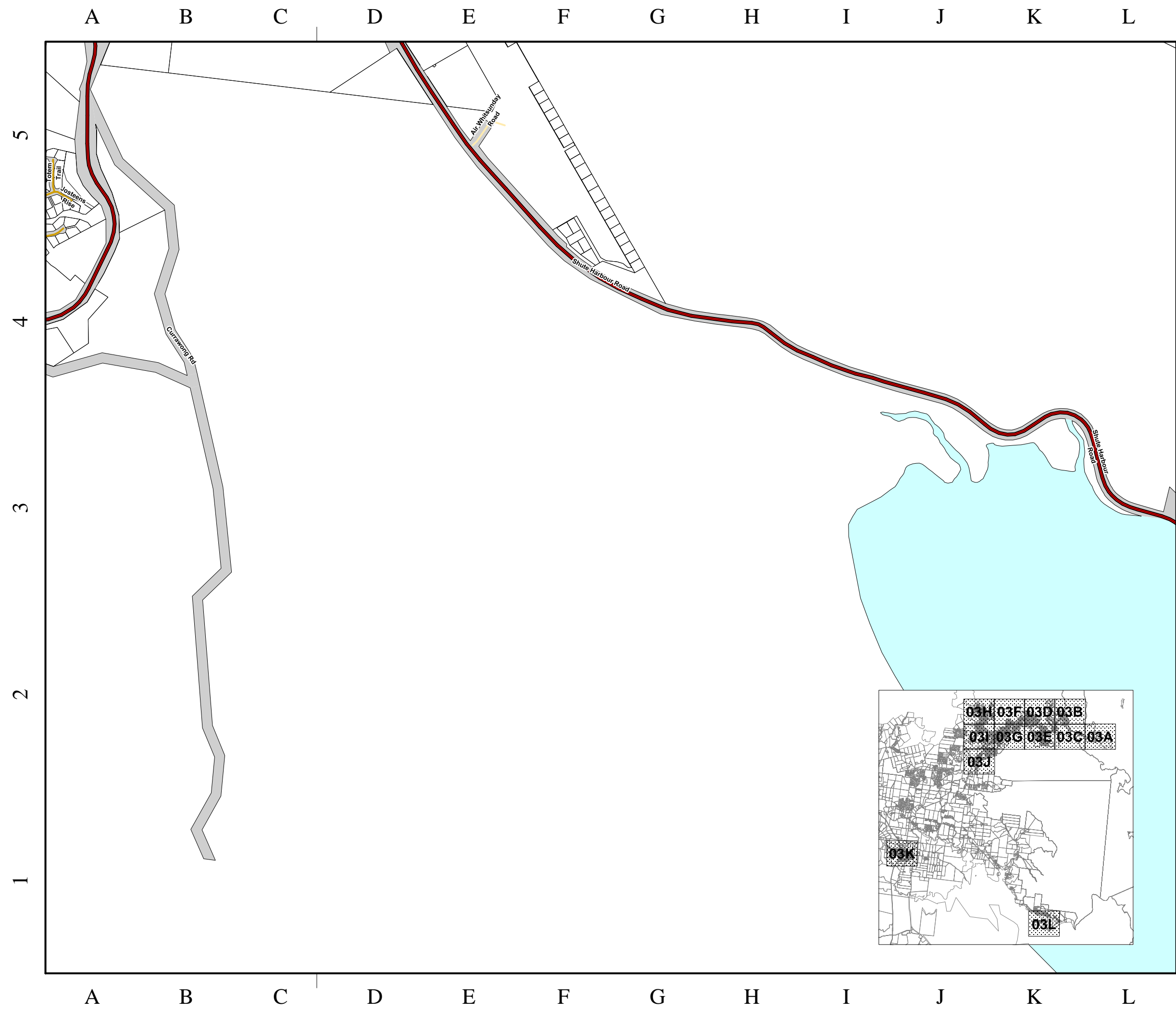
- DCDB Cadastral Boundary
- Road Reserve
- Waterbody

This data set is an extract from Queensland's digital cadastral Database. Use of this data set may be approved with the written permission of the Director General, Department of Natural Resources Energy and Mines, 2022. No Liability accepted for any loss or damage that may arise from the use of or reliance of this data

**Date: 24 June 2022** 

**Approx scale @ A3: 1: 10 000**





**Legend**

**Road Register Hierarchy**

- Private Road
- Rural Access
- Rural Arterial
- Rural Collector
- Rural Local Access
- Rural Sub Arterial
- Urban Access
- Urban Collector
- Urban Industrial Access
- Urban Industrial Collector
- Urban Laneway
- Urban Local Access
- Urban Major Collector

**State Controlled Road**

- State Controlled Road

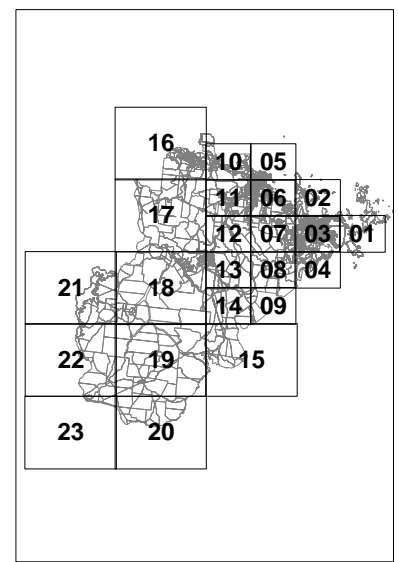
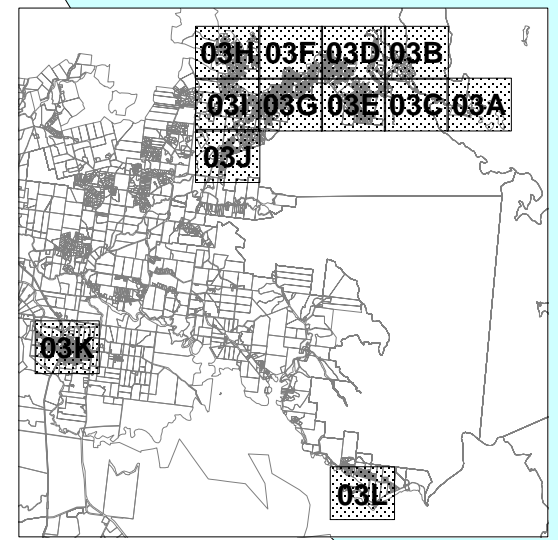
**General Information**

- DCDB Cadastral Boundary
- Road Reserve
- Waterbody

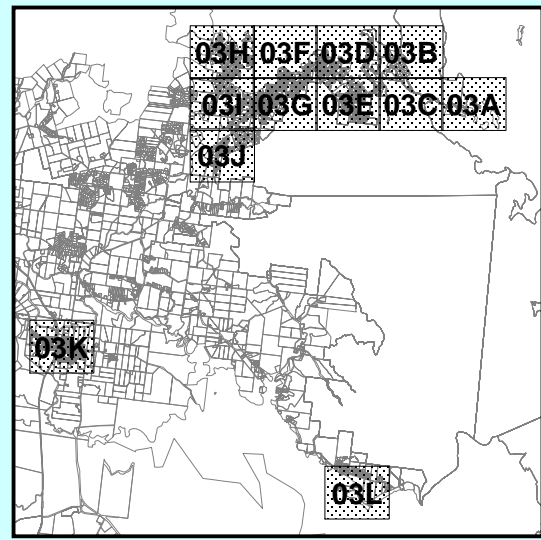
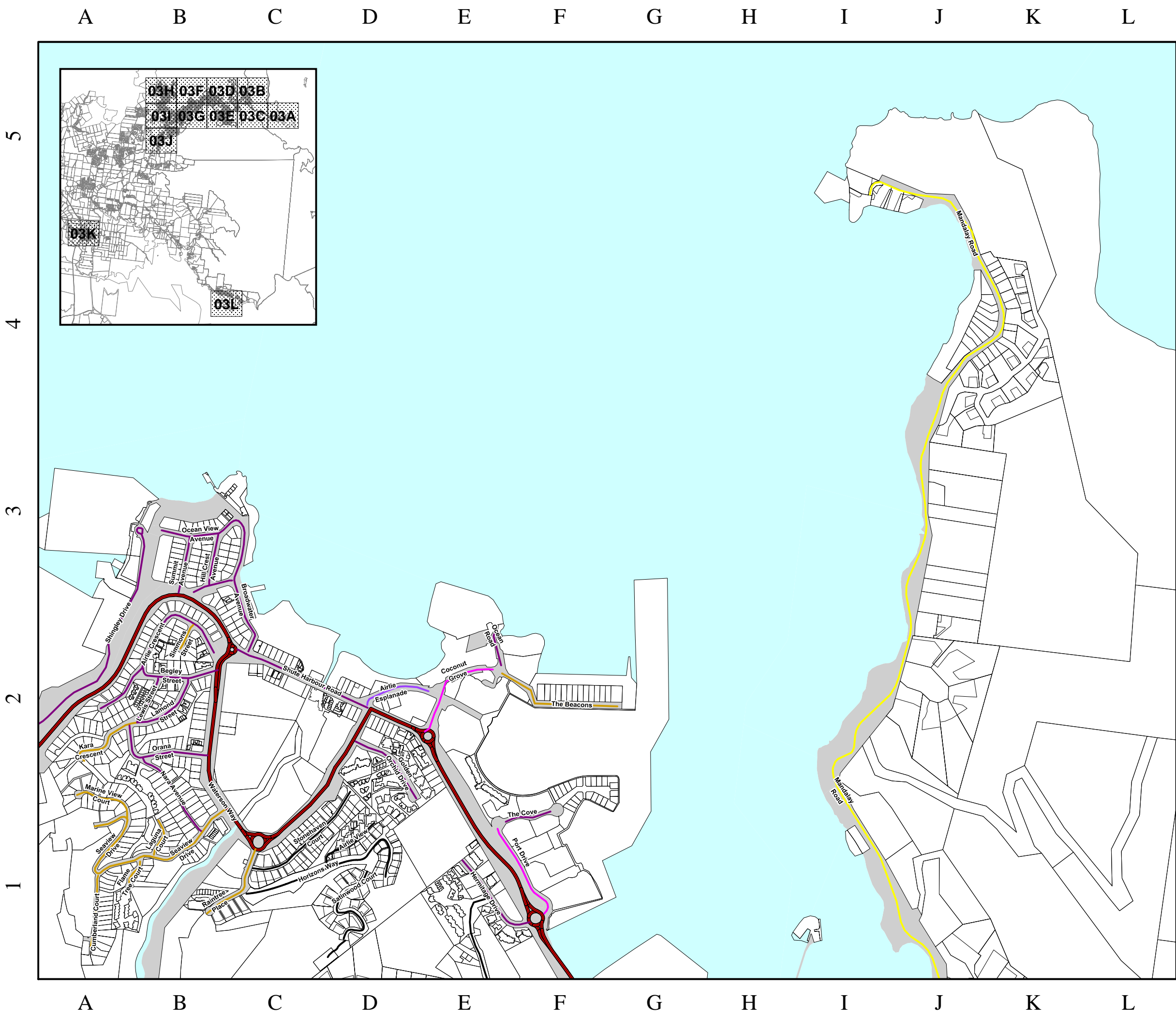
This data set is an extract from Queensland's digital cadastral Database. Use of this data set may be approved with the written permission of the Director General, Department of Natural Resources Energy and Mines, 2022. No Liability accepted for any loss or damage that may arise from the use of or reliance of this data

Date: 24 June 2022

Approx scale @ A3: 1: 10 000



Adopted by Council: 24 June 2022  
 Council minute no: 2022/06/24.23  
 Document maintained by: Infrastructure Services  
 Implementation date: 24 June 2022  
 Version no: 6



**Legend**

**Road Register Hierarchy**

- Private Road
- Rural Access
- Rural Arterial
- Rural Collector
- Rural Local Access
- Rural Sub Arterial
- Urban Access
- Urban Collector
- Urban Industrial Access
- Urban Industrial Collector
- Urban Laneway
- Urban Local Access
- Urban Major Collector

**State Controlled Road**

- State Controlled Road

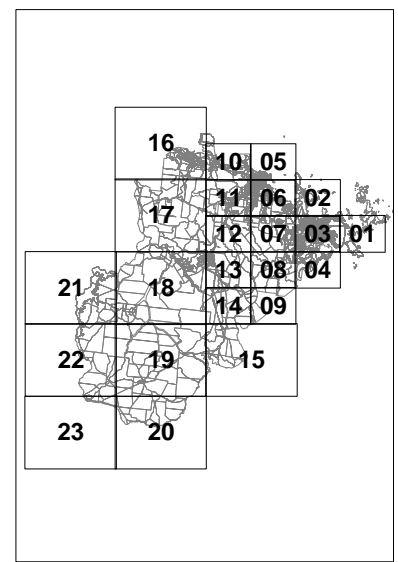
**General Information**

- DCDB Cadastral Boundary
- Road Reserve
- Waterbody

This data set is an extract from Queensland's digital cadastral Database. Use of this data set may be approved with the written permission of the Director General, Department of Natural Resources Energy and Mines, 2022. No Liability accepted for any loss or damage that may arise from the use of or reliance of this data

**Date: 24 June 2022**

**Approx scale @ A3: 1: 10 000**





**Legend**

**Road Register Hierarchy**

- Private Road
- Rural Access
- Rural Arterial
- Rural Collector
- Rural Local Access
- Rural Sub Arterial
- Urban Access
- Urban Collector
- Urban Industrial Access
- Urban Industrial Collector
- Urban Laneway
- Urban Local Access
- Urban Major Collector


**State Controlled Road**

- State Controlled Road

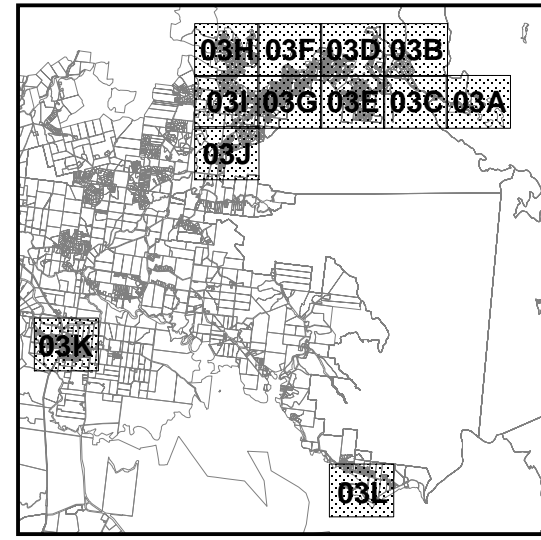
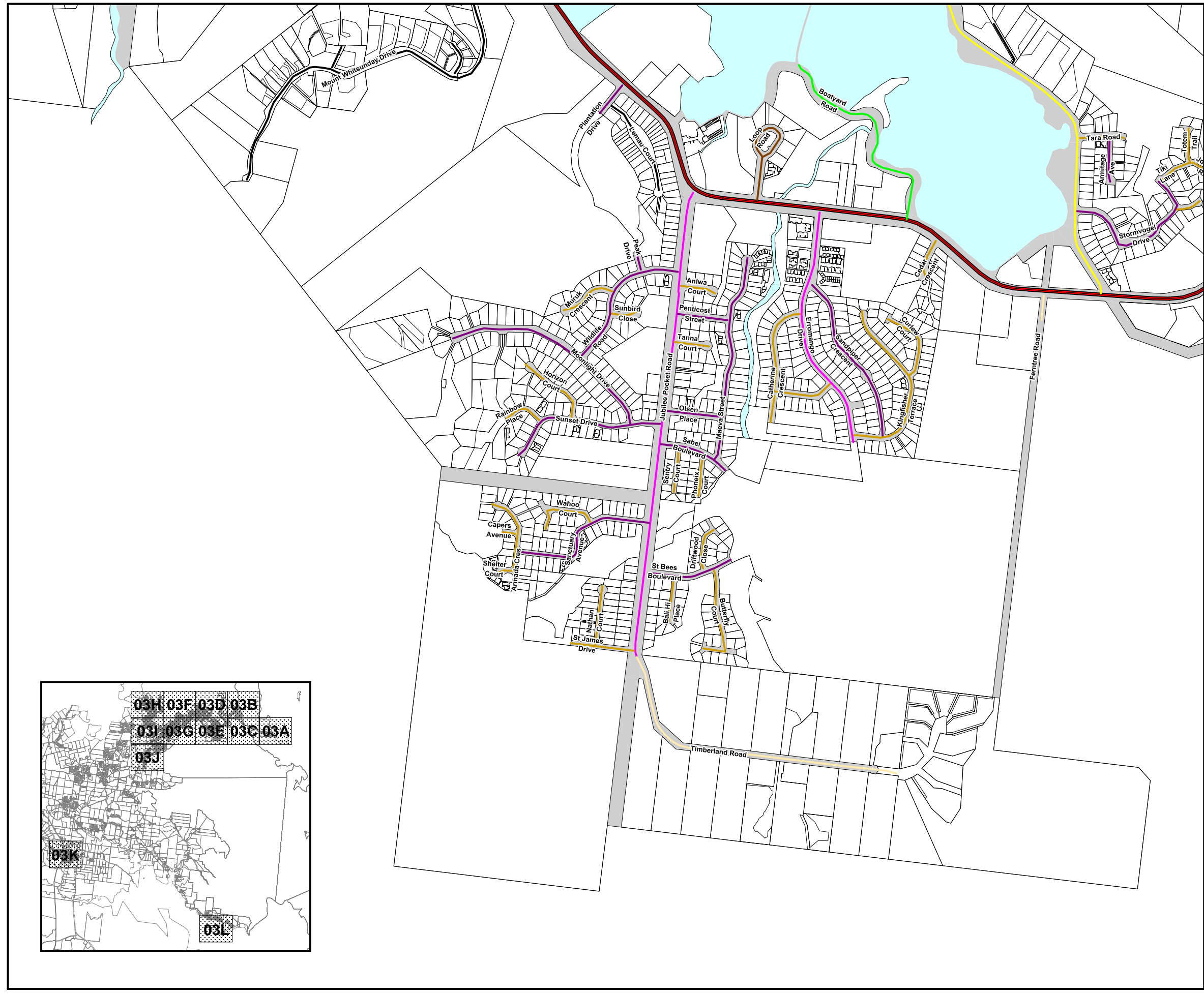
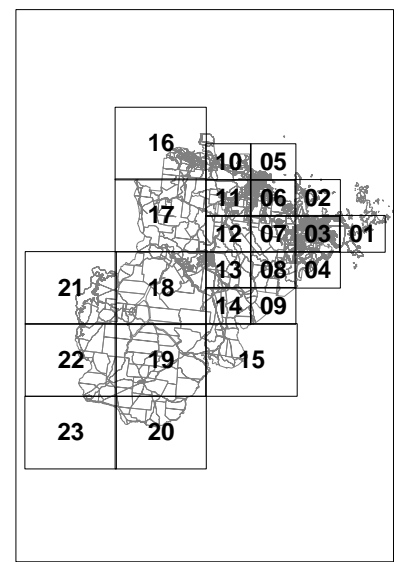
**General Information**

- DCDB Cadastral Boundary
- Road Reserve
- Waterbody

This data set is an extract from Queensland's digital cadastral Database. Use of this data set may be approved with the written permission of the Director General, Department of Natural Resources Energy and Mines, 2022. No Liability accepted for any loss or damage that may arise from the use of or reliance on this data

Date: 24 June 2022 

Approx scale @ A3: 1: 10 000



A B C D E F G H I J K L

5

4

3

2

1

5

4

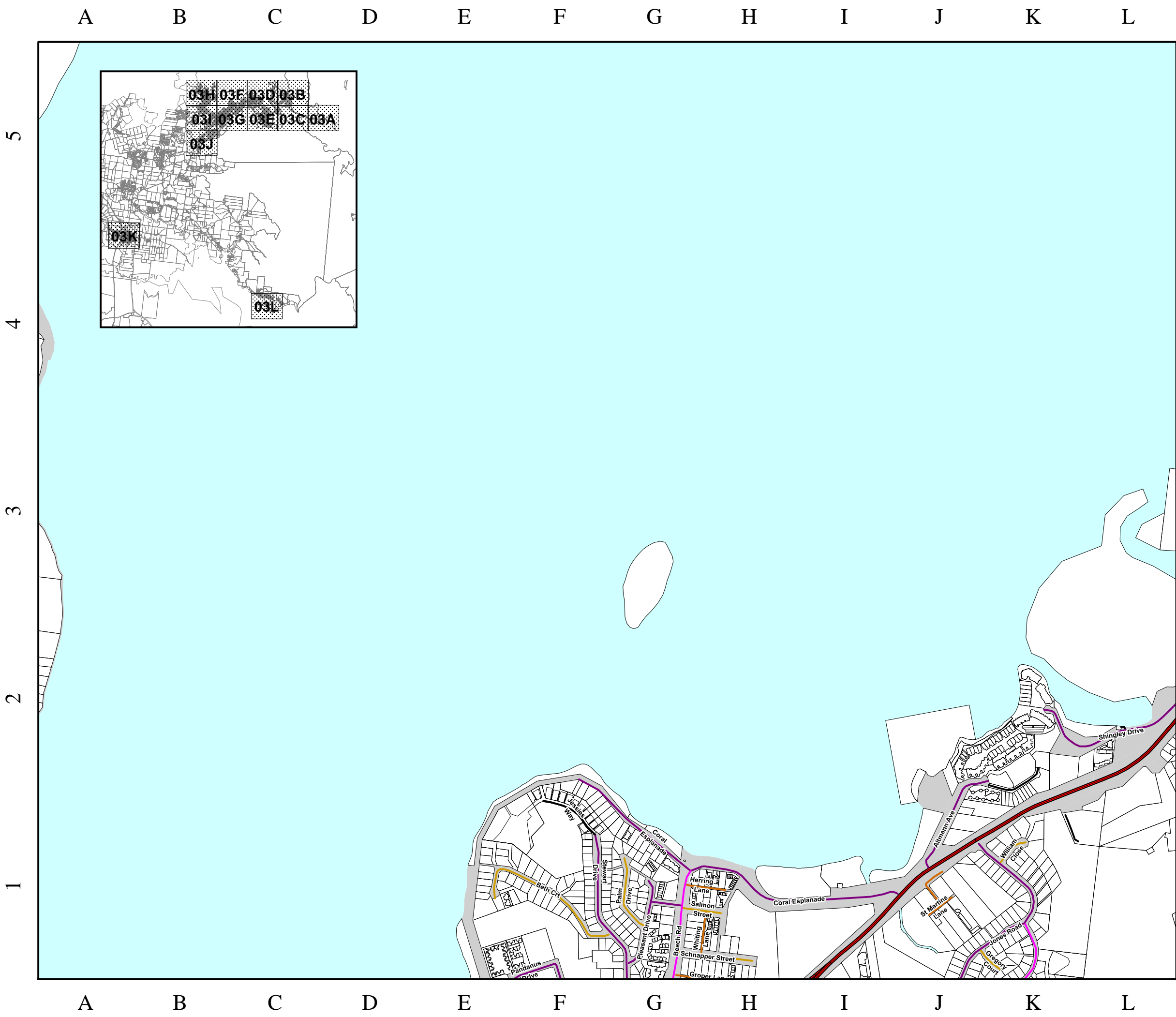
3

2

1

A B C D E F G H I J K L

Adopted by Council: 24 June 2022  
 Council minute no: 2022/06/24.23  
 Document maintained by: Infrastructure Services  
 Implementation date: 24 June 2022  
 Version no: 6



**Legend**

**Road Register Hierarchy**

- Private Road
- Rural Access
- Rural Arterial
- Rural Collector
- Rural Local Access
- Rural Sub Arterial
- Urban Access
- Urban Collector
- Urban Industrial Access
- Urban Industrial Collector
- Urban Laneway
- Urban Local Access
- Urban Major Collector

**State Controlled Road**

- State Controlled Road

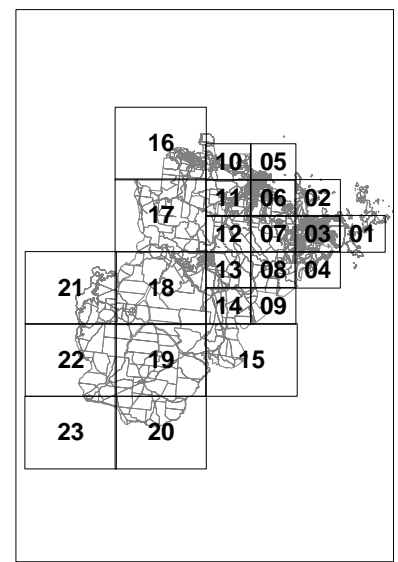
**General Information**

- DCDB Cadastral Boundary
- Road Reserve
- Waterbody

This data set is an extract from Queensland's digital cadastral Database. Use of this data set may be approved with the written permission of the Director General, Department of Natural Resources Energy and Mines, 2022. No Liability accepted for any loss or damage that may arise from the use of or reliance of this data

**Date: 24 June 2022**

**Approx scale @ A3: 1: 10 000**



Adopted by Council: 24 June 2022  
 Council minute no: 2022/06/24.23  
 Document maintained by: Infrastructure Services  
 Implementation date: 24 June 2022  
 Version no: 6

**Legend**

**Road Register Hierarchy**

- Private Road
- Rural Access
- Rural Arterial
- Rural Collector
- Rural Local Access
- Rural Sub Arterial
- Urban Access
- Urban Collector
- Urban Industrial Access
- Urban Industrial Collector
- Urban Laneway
- Urban Local Access
- Urban Major Collector


**State Controlled Road**

- State Controlled Road

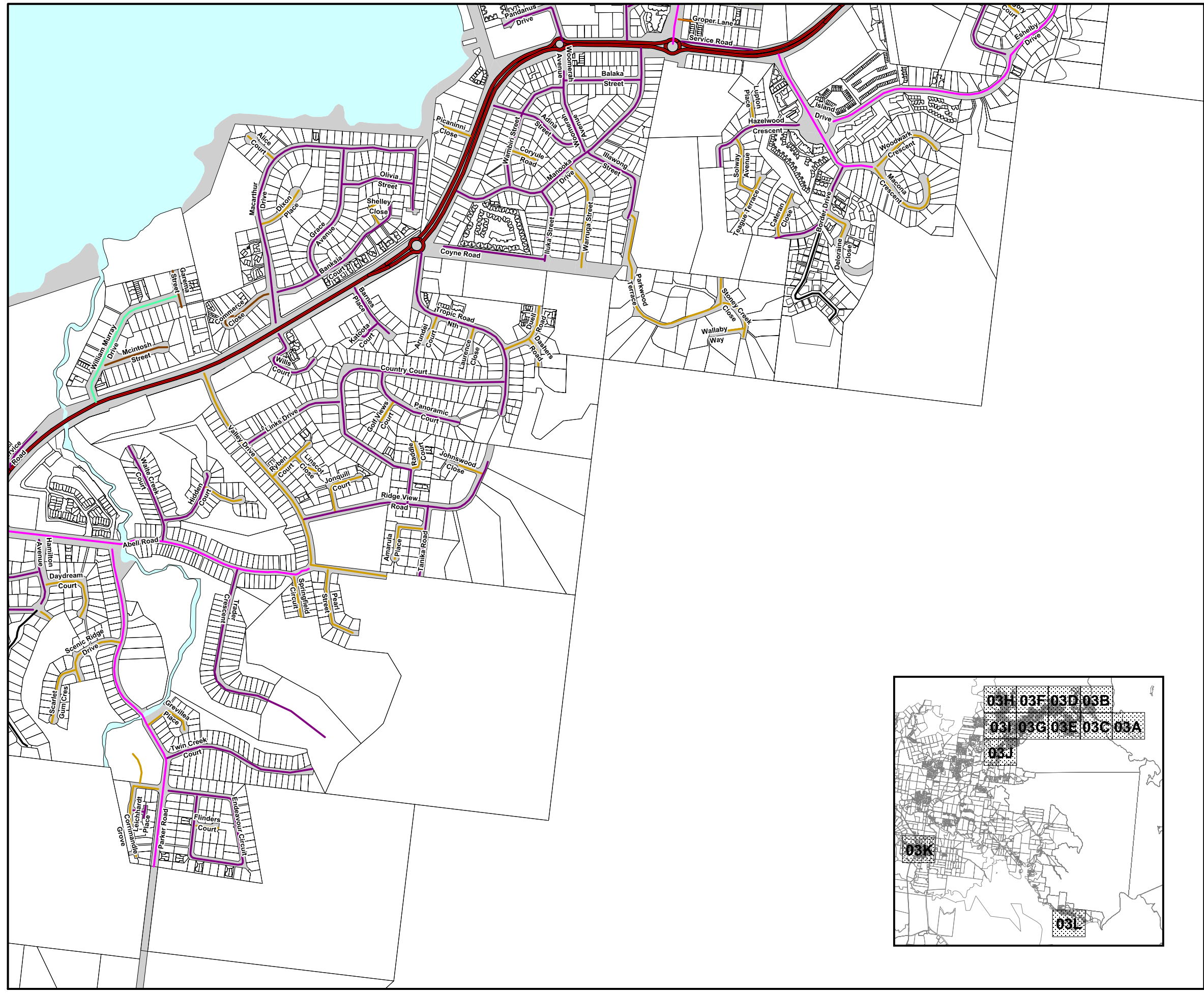
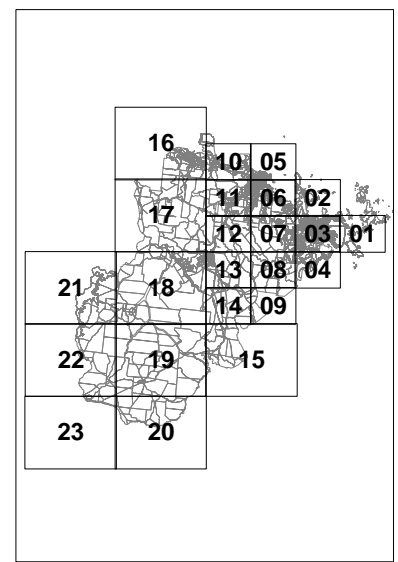
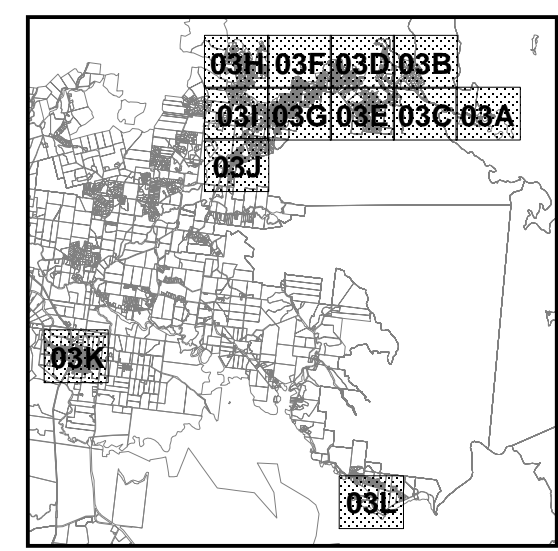
**General Information**

- DCDB Cadastral Boundary
- Road Reserve
- Waterbody

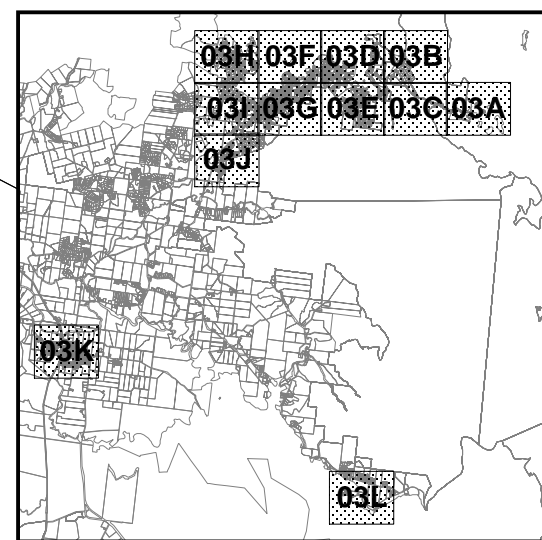
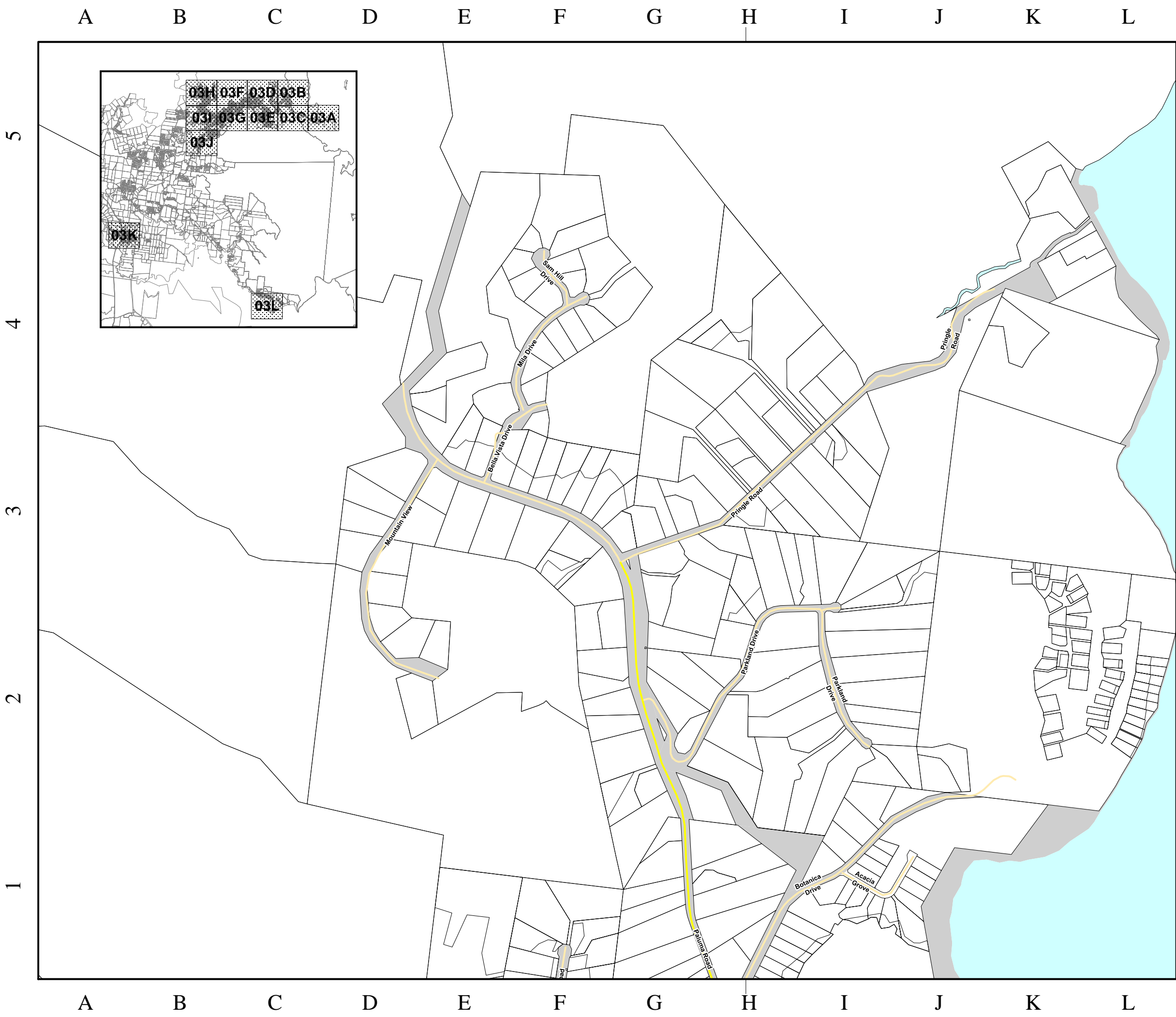
This data set is an extract from Queensland's digital cadastral Database. Use of this data set may be approved with the written permission of the Director General, Department of Natural Resources Energy and Mines, 2022. No Liability accepted for any loss or damage that may arise from the use of or reliance on this data

**Date: 24 June 2022** 

**Approx scale @ A3: 1: 10 000**



Adopted by Council: 24 June 2022  
 Council minute no: 2022/06/24.23  
 Document maintained by: Infrastructure Services  
 Implementation date: 24 June 2022  
 Version no: 6



**Legend**

**Road Register Hierarchy**

- Private Road
- Rural Access
- Rural Arterial
- Rural Collector
- Rural Local Access
- Rural Sub Arterial
- Urban Access
- Urban Collector
- Urban Industrial Access
- Urban Industrial Collector
- Urban Laneway
- Urban Local Access
- Urban Major Collector

**State Controlled Road**

- State Controlled Road

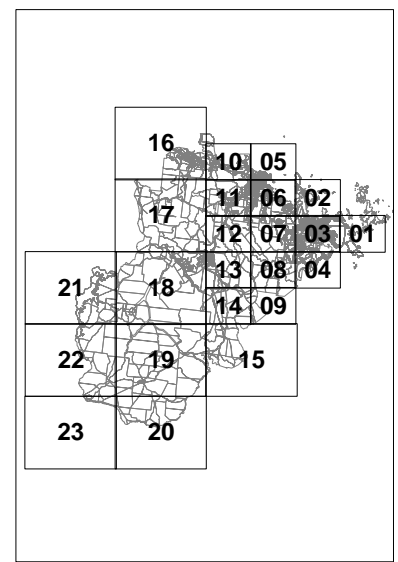
**General Information**

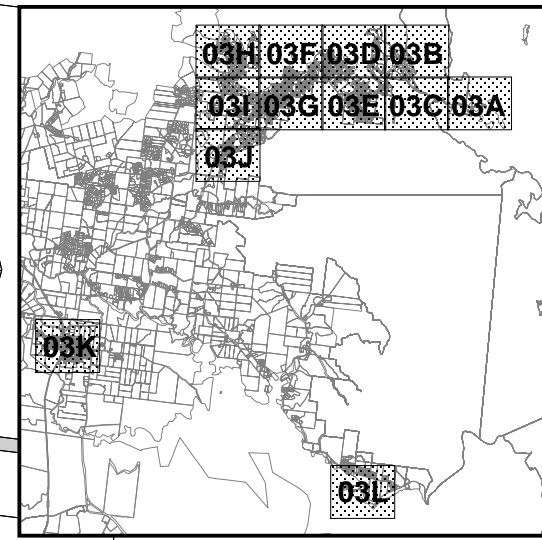
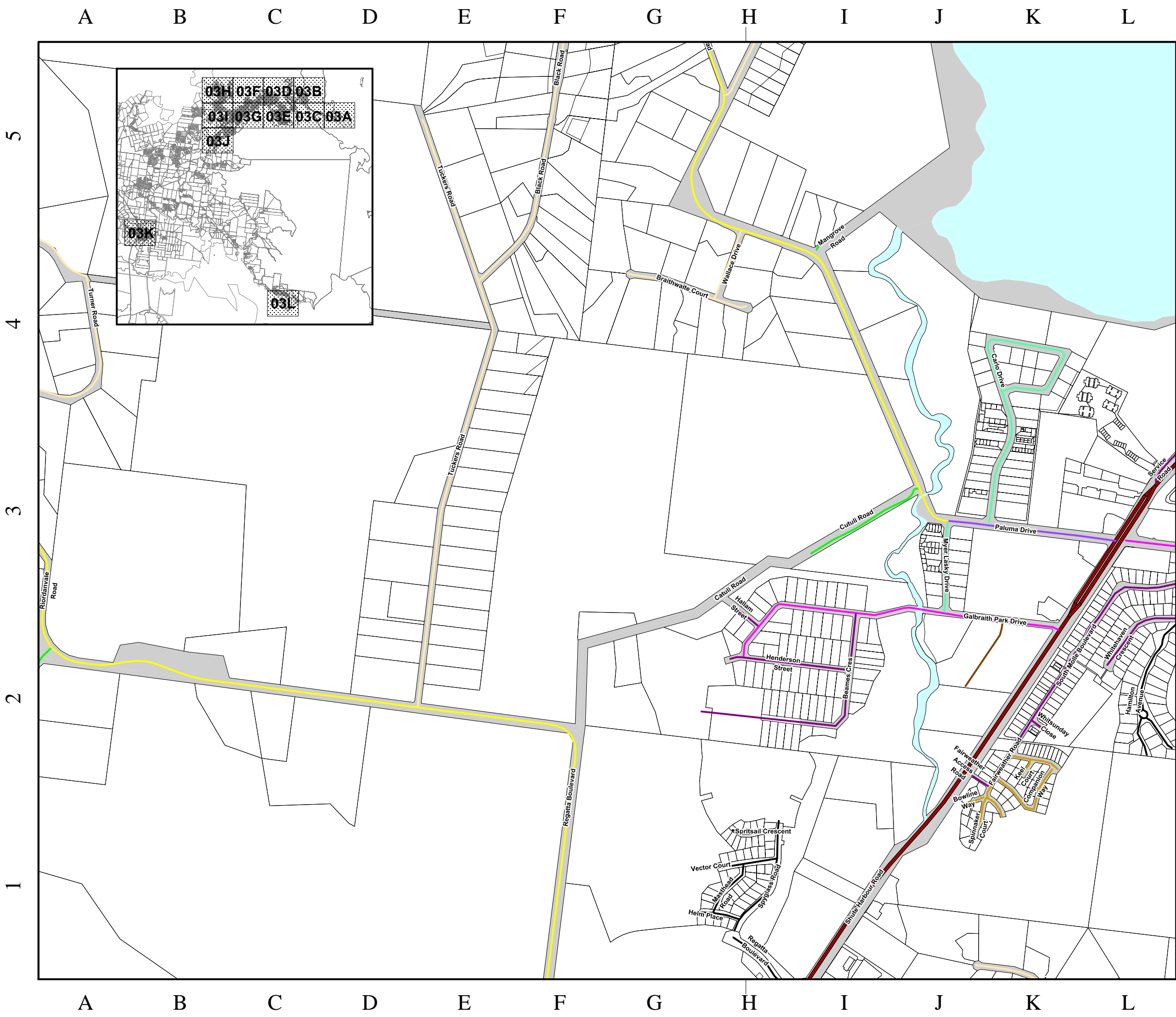
- DCDB Cadastral Boundary
- Road Reserve
- Waterbody

This data set is an extract from Queensland's digital cadastral Database. Use of this data set may be approved with the written permission of the Director General, Department of Natural Resources Energy and Mines, 2022. No Liability accepted for any loss or damage that may arise from the use of or reliance on this data.

**Date: 24 June 2022**

**Approx scale @ A3: 1: 10 000**





**Legend**

**Road Register Hierarchy**

- Private Road
- Rural Access
- Rural Arterial
- Rural Collector
- Rural Local Access
- Rural Sub Arterial
- Urban Access
- Urban Collector
- Urban Industrial Access
- Urban Industrial Collector
- Urban Laneway
- Urban Local Access
- Urban Major Collector

**State Controlled Road**

- State Controlled Road

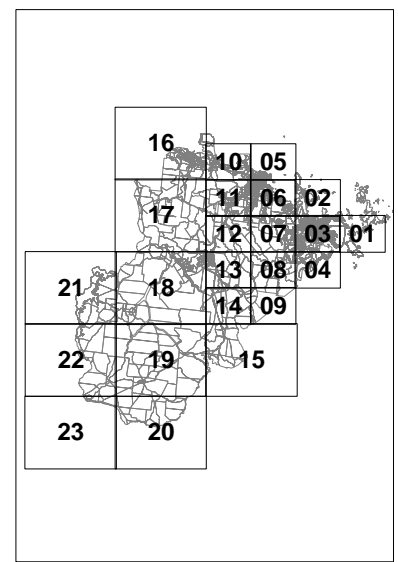
**General Information**

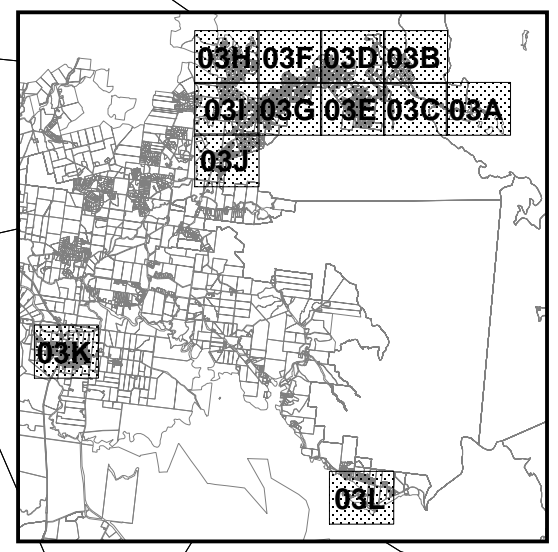
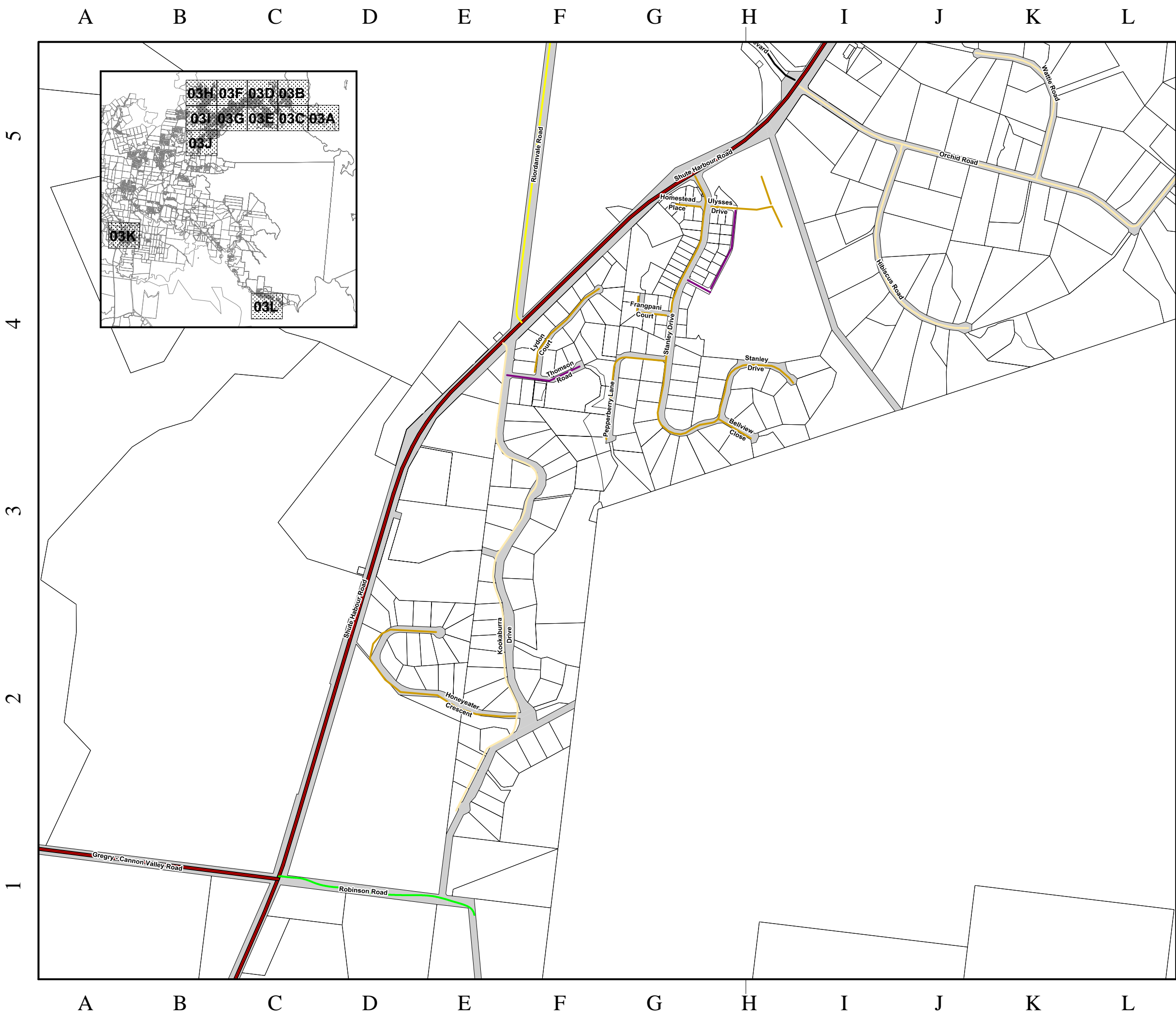
- DCDB Cadastral Boundary
- Road Reserve
- Waterbody

This data set is an extract from Queensland's digital cadastral Database. Use of this data set may be approved with the written permission of the Director General, Department of Natural Resources Energy and Mines, 2022. No Liability accepted for any loss or damage that may arise from the use of or reliance of this data

**Date: 24 June 2022**

**Approx scale @ A3: 1: 10 000**





**Legend**

**Road Register Hierarchy**

- Private Road
- Rural Access
- Rural Arterial
- Rural Collector
- Rural Local Access
- Rural Sub Arterial
- Urban Access
- Urban Collector
- Urban Industrial Access
- Urban Industrial Collector
- Urban Laneway
- Urban Local Access
- Urban Major Collector

**State Controlled Road**

- State Controlled Road

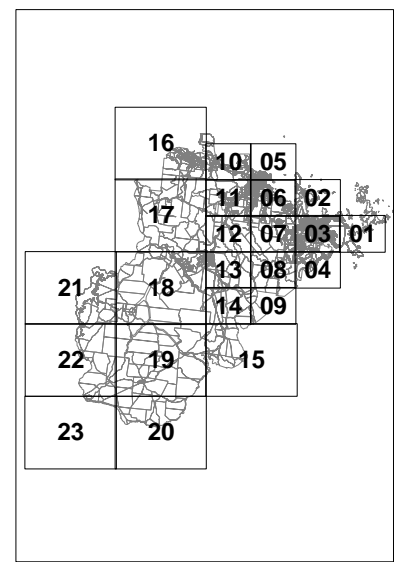
**General Information**

- DCDB Cadastral Boundary
- Road Reserve
- Waterbody

This data set is an extract from Queensland's digital cadastral Database. Use of this data set may be approved with the written permission of the Director General, Department of Natural Resources Energy and Mines, 2022. No Liability accepted for any loss or damage that may arise from the use of or reliance of this data

**Date: 24 June 2022**

**Approx scale @ A3: 1: 10 000**





**Legend**

**Road Register Hierarchy**

- Private Road
- Rural Access
- Rural Arterial
- Rural Collector
- Rural Local Access
- Rural Sub Arterial
- Urban Access
- Urban Collector
- Urban Industrial Access
- Urban Industrial Collector
- Urban Laneway
- Urban Local Access
- Urban Major Collector

**State Controlled Road**

- State Controlled Road

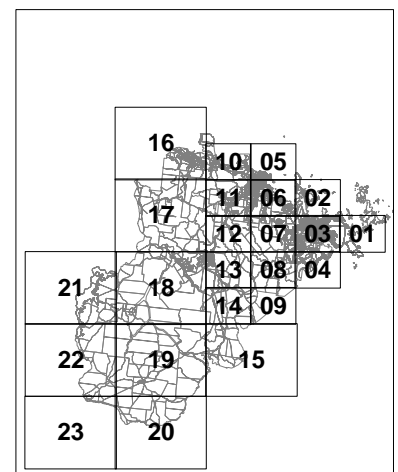
**General Information**

- DCDB Cadastral Boundary
- Road Reserve
- Waterbody

This data set is an extract from Queensland's digital cadastral Database. Use of this data set may be approved with the written permission of the Director General, Department of Natural Resources Energy and Mines, 2022. No Liability accepted for any loss or damage that may arise from the use of or reliance on this data.

**Date: 24 June 2022**

**Approx scale @ A3: 1: 10 000**



**Legend**

**Road Register Hierarchy**

- Private Road
- Rural Access
- Rural Arterial
- Rural Collector
- Rural Local Access
- Rural Sub Arterial
- Urban Access
- Urban Collector
- Urban Industrial Access
- Urban Industrial Collector
- Urban Laneway
- Urban Local Access
- Urban Major Collector

**State Controlled Road**

- State Controlled Road

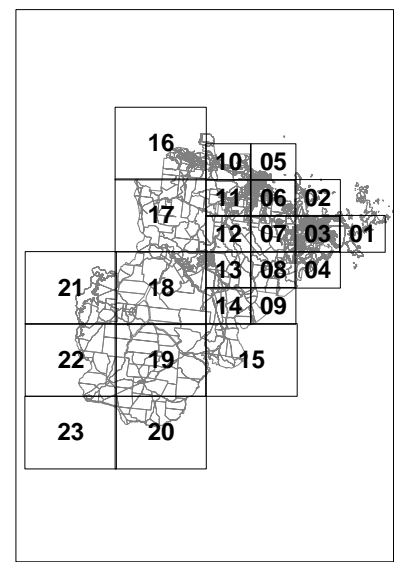
**General Information**

- DCDB Cadastral Boundary
- Road Reserve
- Waterbody

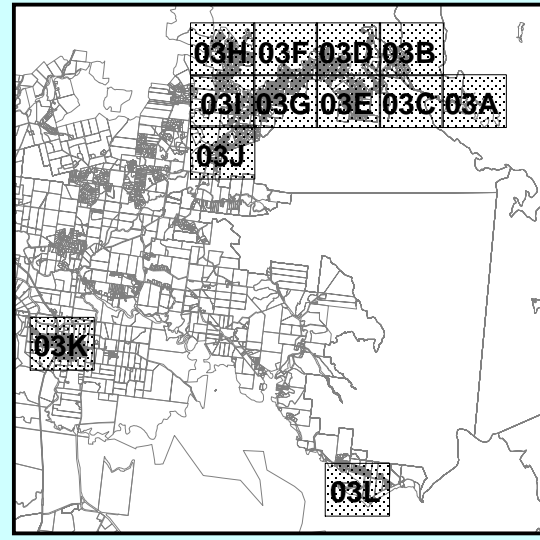
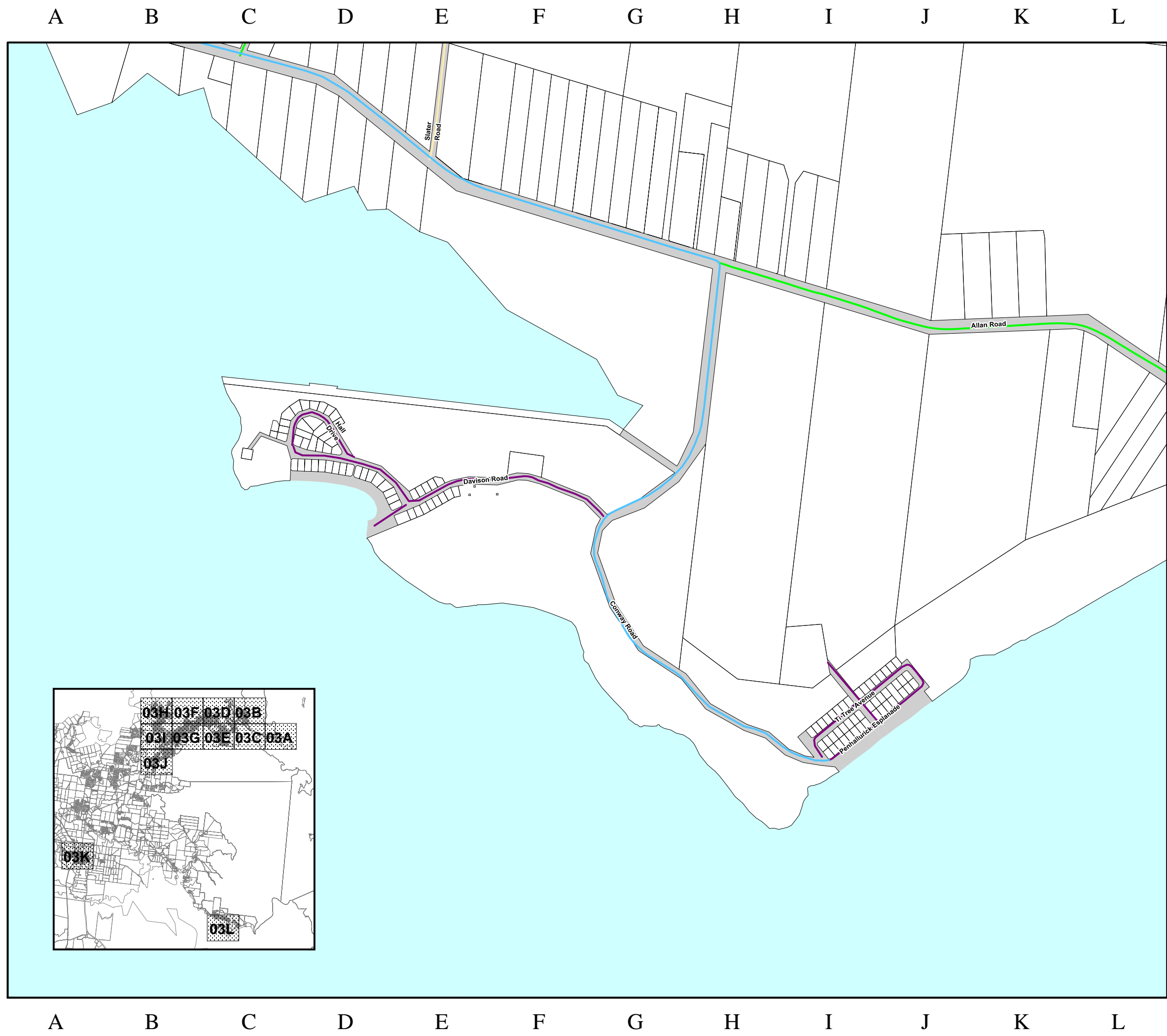
This data set is an extract from Queensland's digital cadastral Database. Use of this data set may be approved with the written permission of the Director General, Department of Natural Resources Energy and Mines, 2022. No Liability accepted for any loss or damage that may arise from the use of or reliance of this data

Date: 24 June 2022 

Approx scale @ A3: 1: 10 000



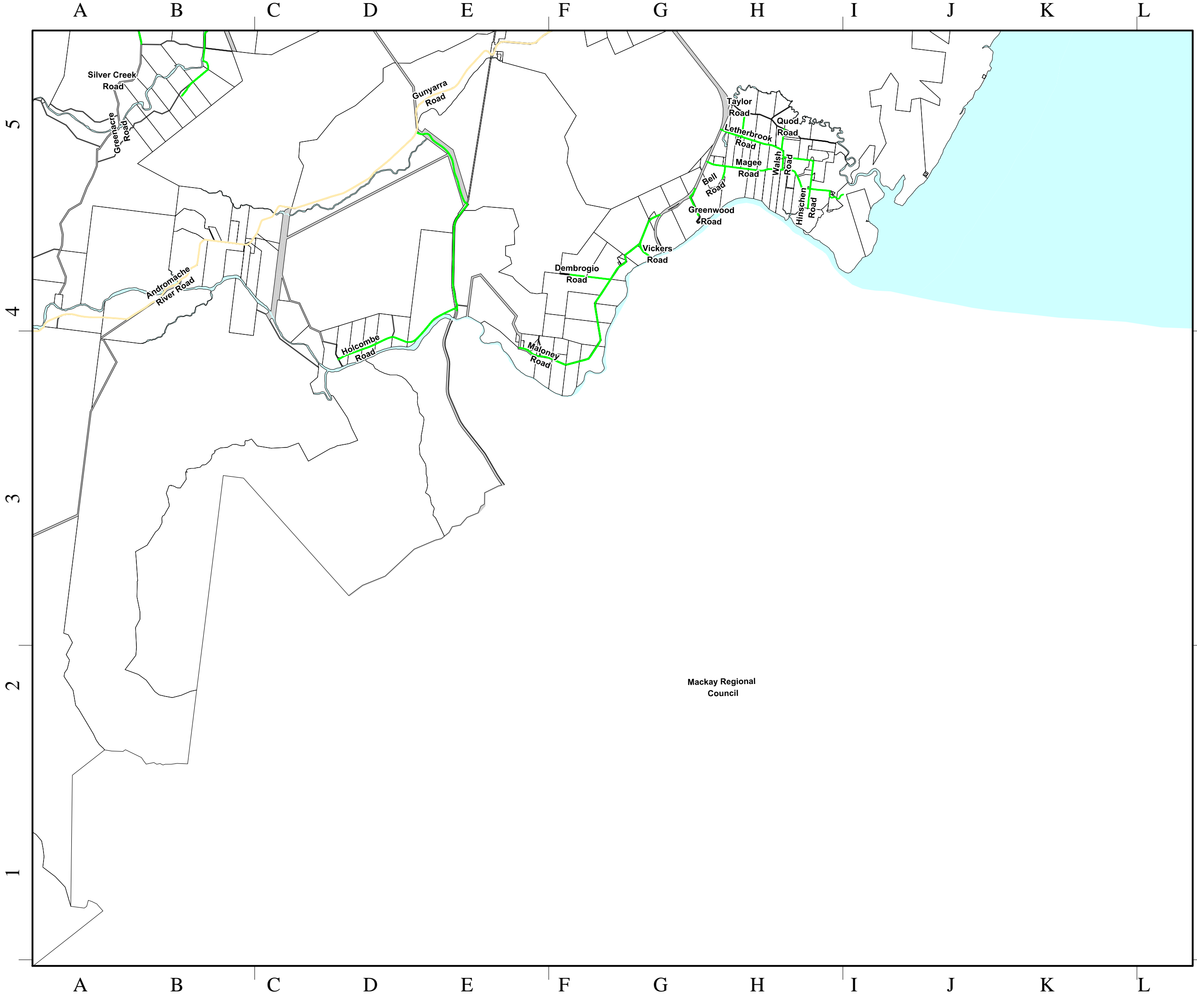
Road Register RR: 03L



A B C D E F G H I J K L

5  
4  
3  
2  
1





**Legend**

**Road Register Hierarchy**

- Private Road
- Rural Access
- Rural Arterial
- Rural Collector
- Rural Local Access
- Rural Sub Arterial
- Urban Access
- Urban Collector
- Urban Industrial Access
- Urban Industrial Collector
- Urban Laneway
- Urban Local Access
- Urban Major Collector

**State Controlled Road**

- State Controlled Road

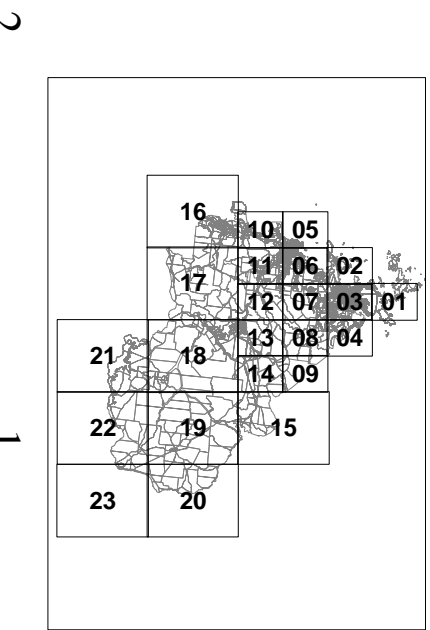
**General Information**

- DCDB Cadastral Boundary
- Road Reserve
- Waterbody

This data set is an extract from Queensland's digital cadastral Database. Use of this data set may be approved with the written permission of the Director General, Department of Natural Resources Energy and Mines, 2022. No Liability accepted for any loss or damage that may arise from the use of or reliance of this data

**Date: 24 June 2022**

**Approx scale @ A3: 1: 10 000**



Mackay Regional Council

**Legend**

**Road Register Hierarchy**

- Private Road
- Rural Access
- Rural Arterial
- Rural Collector
- Rural Local Access
- Rural Sub Arterial
- Urban Access
- Urban Collector
- Urban Industrial Access
- Urban Industrial Collector
- Urban Laneway
- Urban Local Access
- Urban Major Collector

**State Controlled Road**

- State Controlled Road

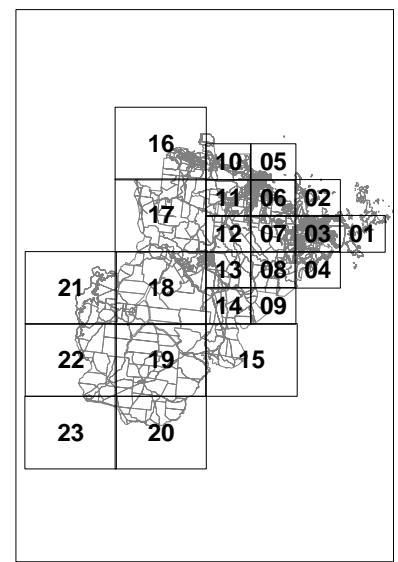
**General Information**

- DCDB Cadastral Boundary
- Road Reserve
- Waterbody

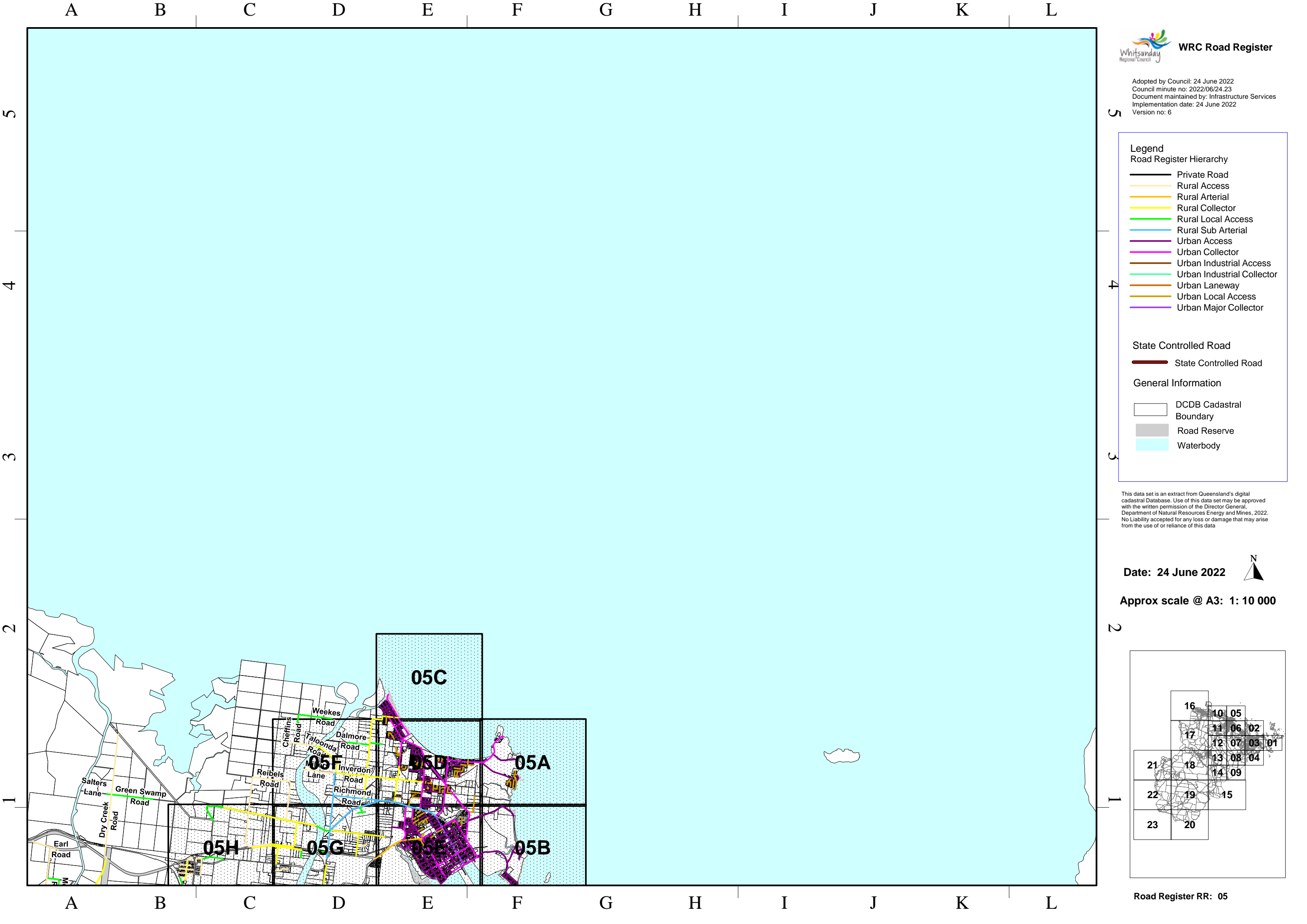
This data set is an extract from Queensland's digital cadastral Database. Use of this data set may be approved with the written permission of the Director General, Department of Natural Resources Energy and Mines, 2022. No Liability accepted for any loss or damage that may arise from the use of or reliance of this data

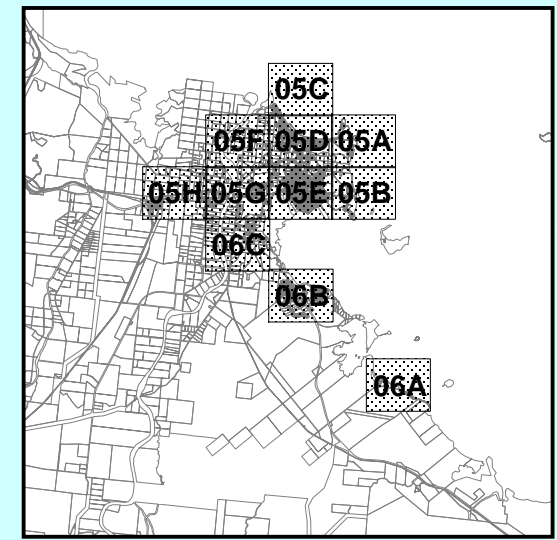
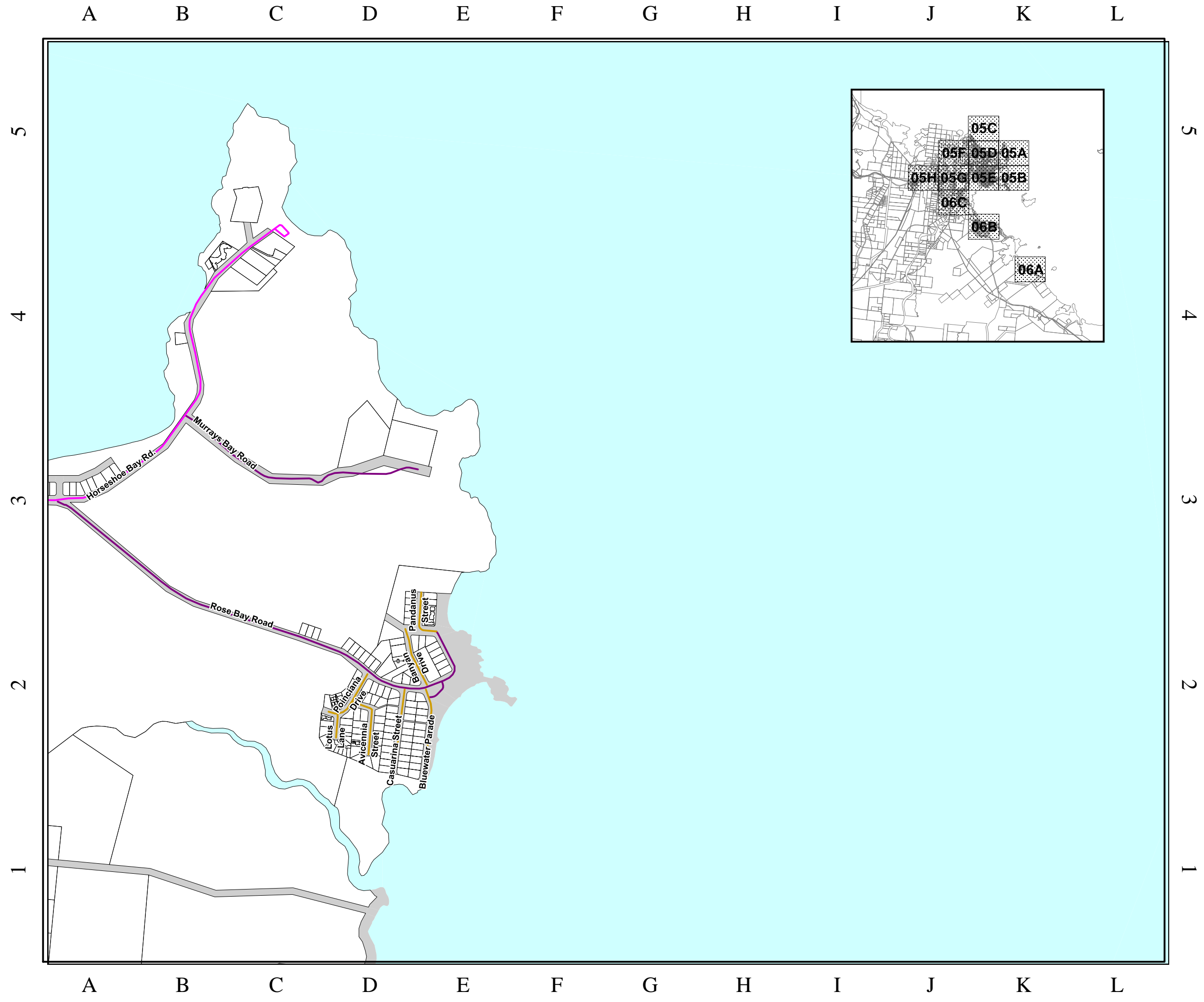
**Date: 24 June 2022** 

**Approx scale @ A3: 1: 10 000**



Road Register RR: 05





**Legend**

**Road Register Hierarchy**

- Private Road
- Rural Access
- Rural Arterial
- Rural Collector
- Rural Local Access
- Rural Sub Arterial
- Urban Access
- Urban Collector
- Urban Industrial Access
- Urban Industrial Collector
- Urban Laneway
- Urban Local Access
- Urban Major Collector

**State Controlled Road**

- State Controlled Road

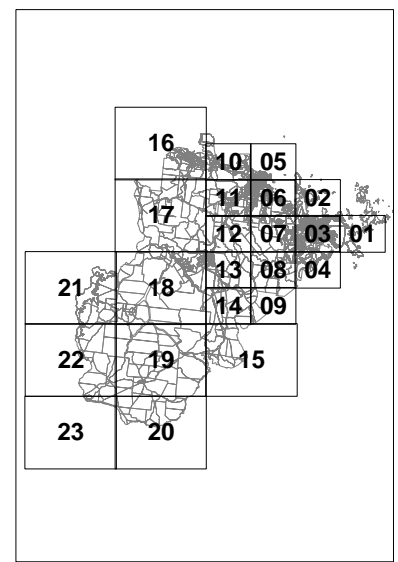
**General Information**

- DCDB Cadastral Boundary
- Road Reserve
- Waterbody

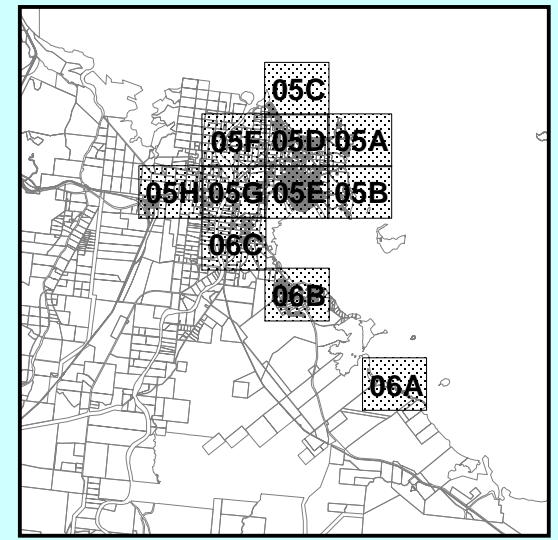
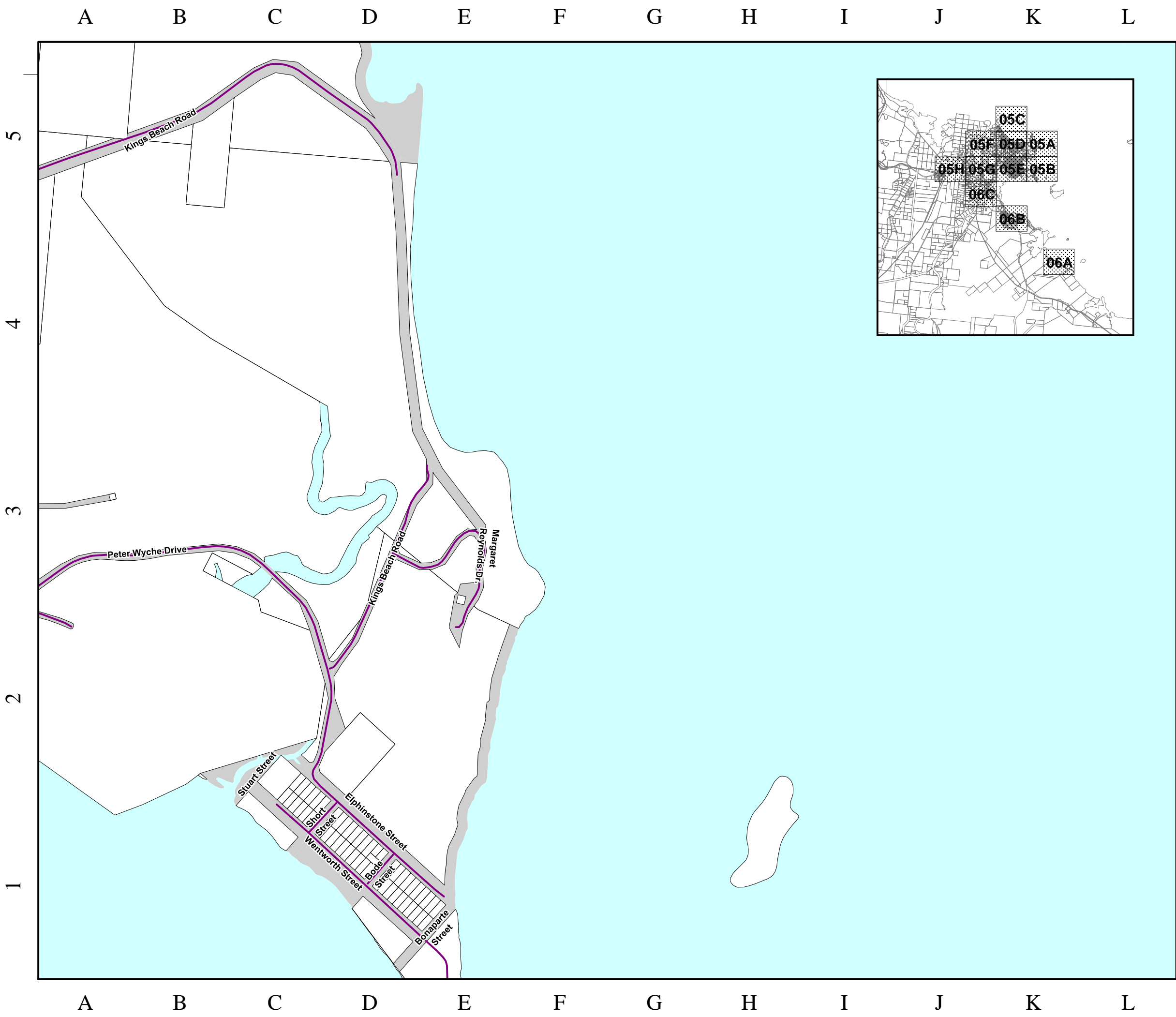
This data set is an extract from Queensland's digital cadastral Database. Use of this data set may be approved with the written permission of the Director General, Department of Natural Resources Energy and Mines, 2022. No Liability accepted for any loss or damage that may arise from the use of or reliance of this data

**Date: 24 June 2022**

**Approx scale @ A3: 1: 10 000**



Adopted by Council: 24 June 2022  
 Council minute no: 2022/06/24.23  
 Document maintained by: Infrastructure Services  
 Implementation date: 24 June 2022  
 Version no: 6



**Legend**

**Road Register Hierarchy**

- Private Road
- Rural Access
- Rural Arterial
- Rural Collector
- Rural Local Access
- Rural Sub Arterial
- Urban Access
- Urban Collector
- Urban Industrial Access
- Urban Industrial Collector
- Urban Laneway
- Urban Local Access
- Urban Major Collector


**State Controlled Road**

- State Controlled Road

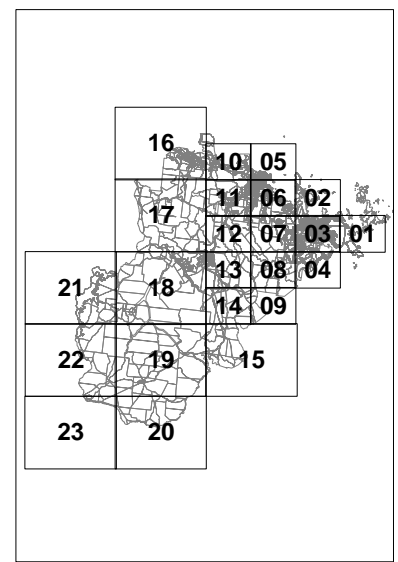
**General Information**

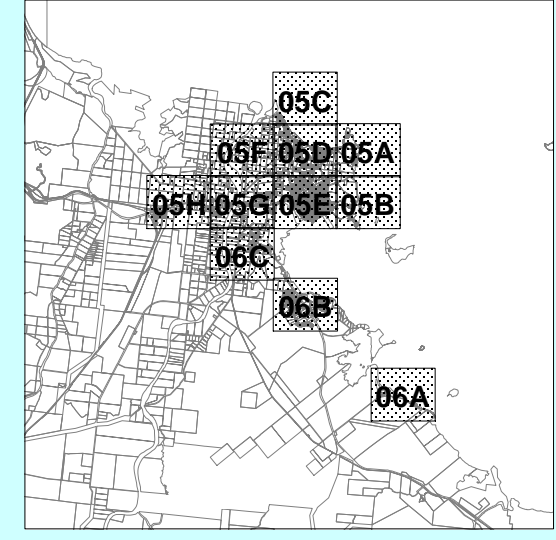
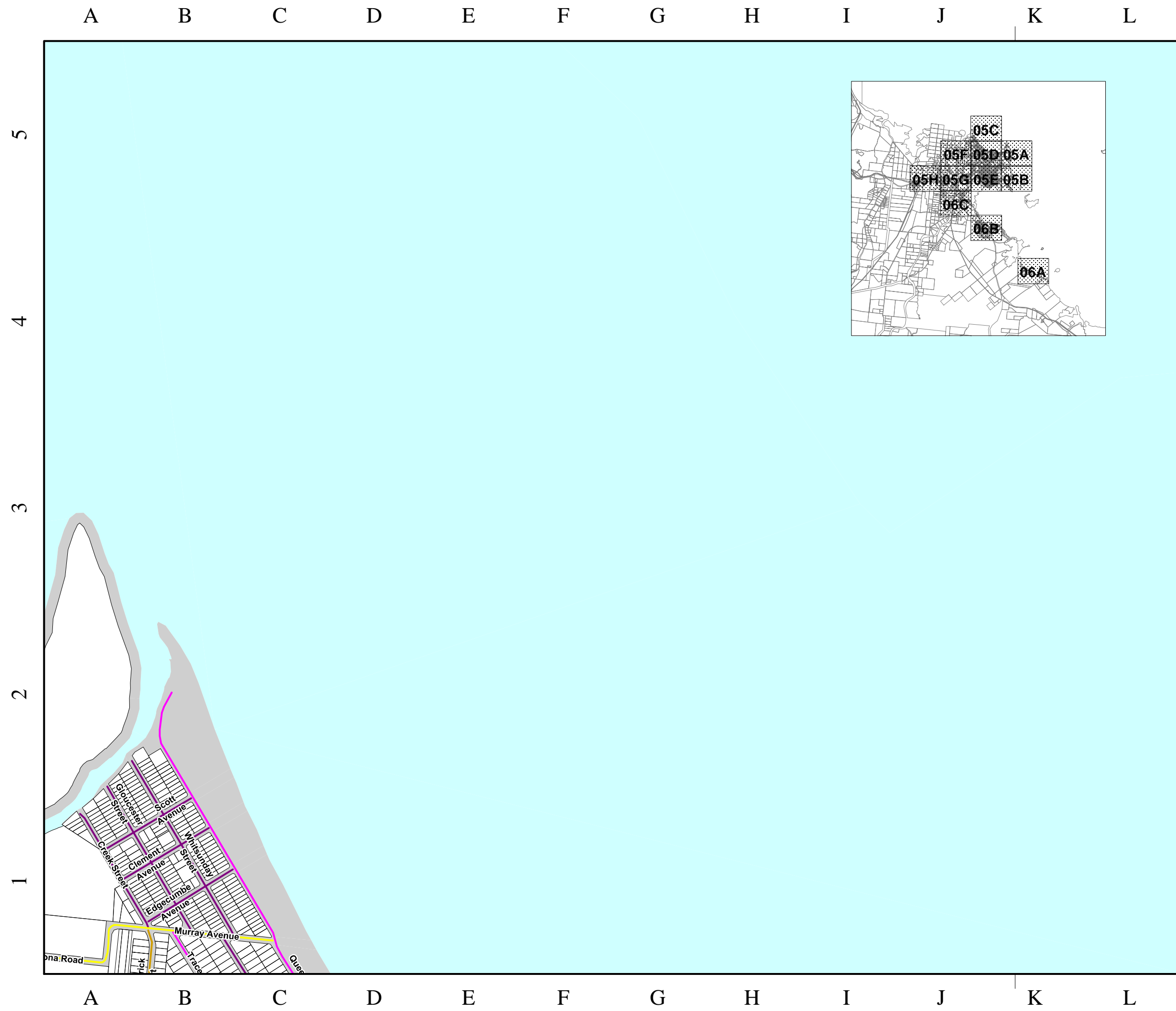
- DCDB Cadastral Boundary
- Road Reserve
- Waterbody

This data set is an extract from Queensland's digital cadastral Database. Use of this data set may be approved with the written permission of the Director General, Department of Natural Resources Energy and Mines, 2022. No Liability accepted for any loss or damage that may arise from the use of or reliance of this data

**Date: 24 June 2022** 

**Approx scale @ A3: 1: 10 000**





**Legend**

**Road Register Hierarchy**

- Private Road
- Rural Access
- Rural Arterial
- Rural Collector
- Rural Local Access
- Rural Sub Arterial
- Urban Access
- Urban Collector
- Urban Industrial Access
- Urban Industrial Collector
- Urban Laneway
- Urban Local Access
- Urban Major Collector


**State Controlled Road**

- State Controlled Road

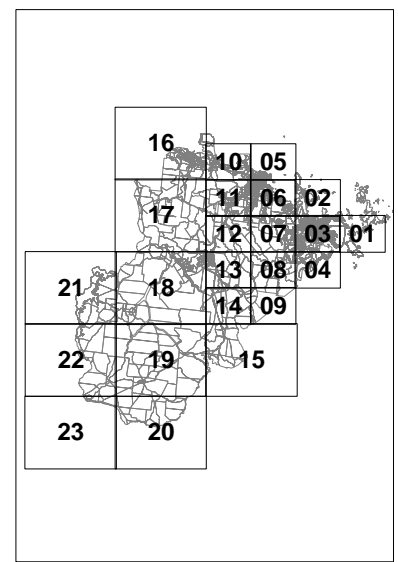
**General Information**

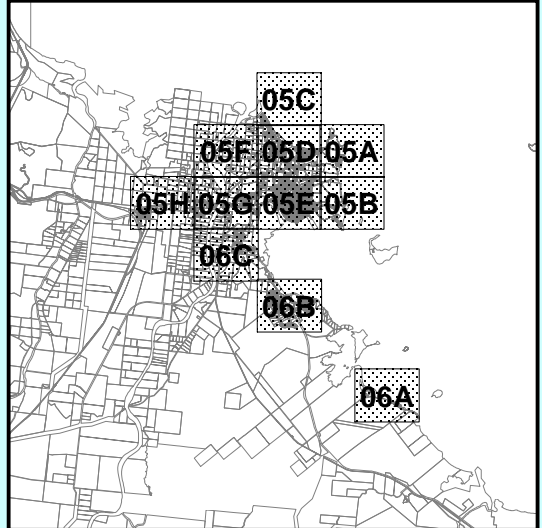
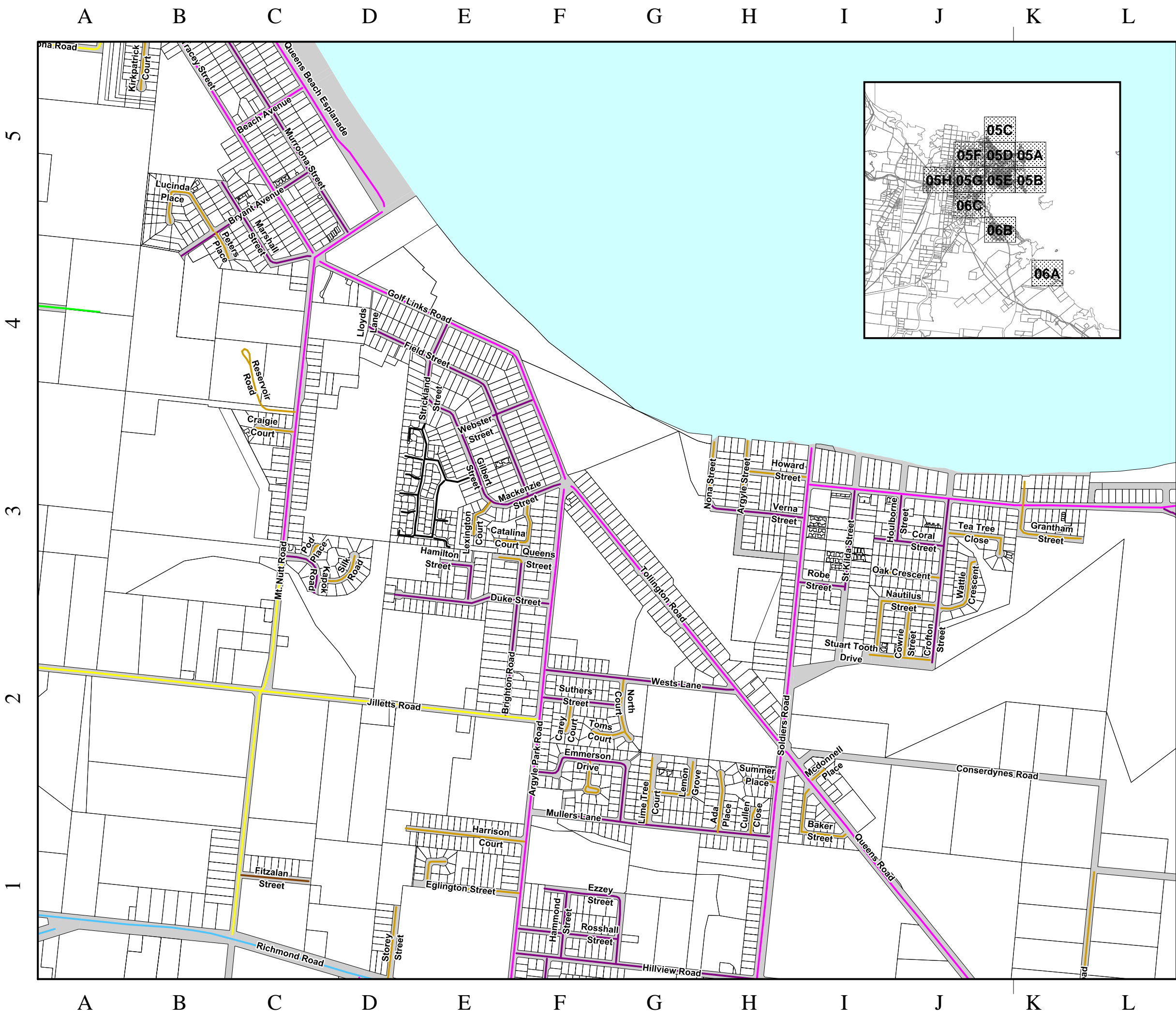
- DCDB Cadastral Boundary
- Road Reserve
- Waterbody

This data set is an extract from Queensland's digital cadastral Database. Use of this data set may be approved with the written permission of the Director General, Department of Natural Resources Energy and Mines, 2022. No Liability accepted for any loss or damage that may arise from the use of or reliance of this data

**Date: 24 June 2022** 

**Approx scale @ A3: 1: 10 000**





**Legend**

**Road Register Hierarchy**

- Private Road
- Rural Access
- Rural Arterial
- Rural Collector
- Rural Local Access
- Rural Sub Arterial
- Urban Access
- Urban Collector
- Urban Industrial Access
- Urban Industrial Collector
- Urban Laneway
- Urban Local Access
- Urban Major Collector


**State Controlled Road**

- State Controlled Road

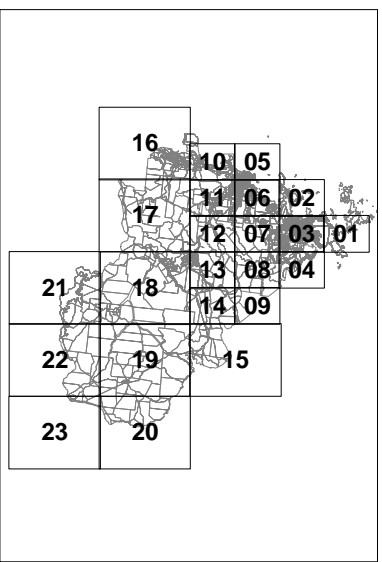
**General Information**

- DCDB Cadastral Boundary
- Road Reserve
- Waterbody

This data set is an extract from Queensland's digital cadastral Database. Use of this data set may be approved with the written permission of the Director General, Department of Natural Resources Energy and Mines, 2022. No Liability accepted for any loss or damage that may arise from the use of or reliance on this data.

Date: 24 June 2022 

Approx scale @ A3: 1: 10 000



Adopted by Council: 24 June 2022  
 Council minute no: 2022/06/24.23  
 Document maintained by: Infrastructure Services  
 Implementation date: 24 June 2022  
 Version no: 6

**Legend**

**Road Register Hierarchy**

- Private Road
- Rural Access
- Rural Arterial
- Rural Collector
- Rural Local Access
- Rural Sub Arterial
- Urban Access
- Urban Collector
- Urban Industrial Access
- Urban Industrial Collector
- Urban Laneway
- Urban Local Access
- Urban Major Collector


**State Controlled Road**

- State Controlled Road

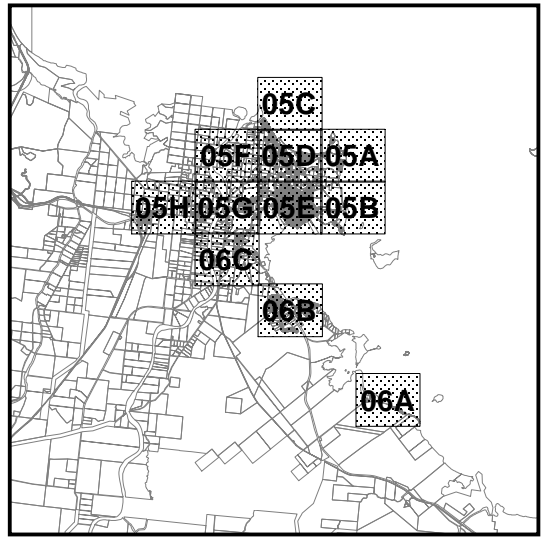
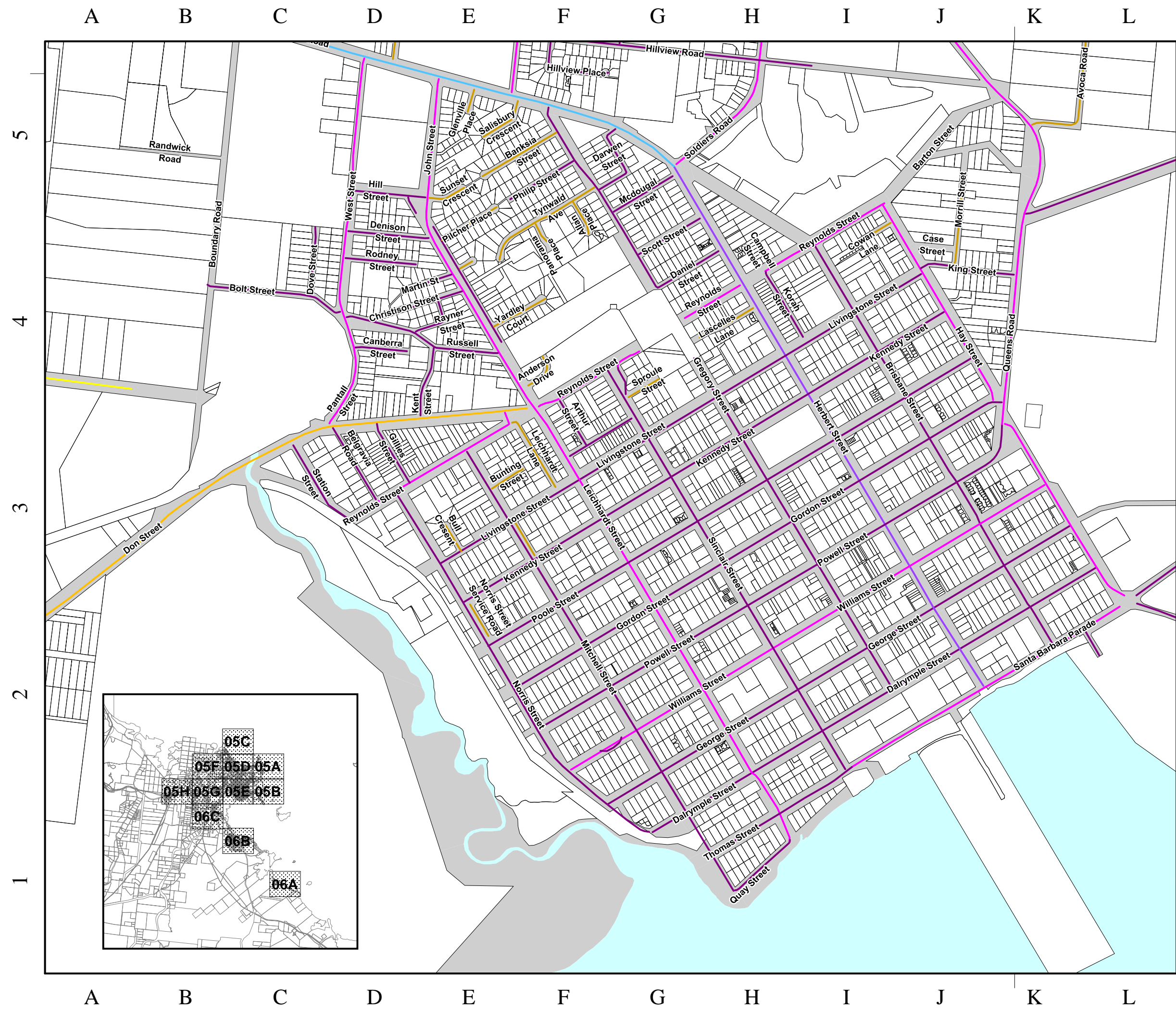
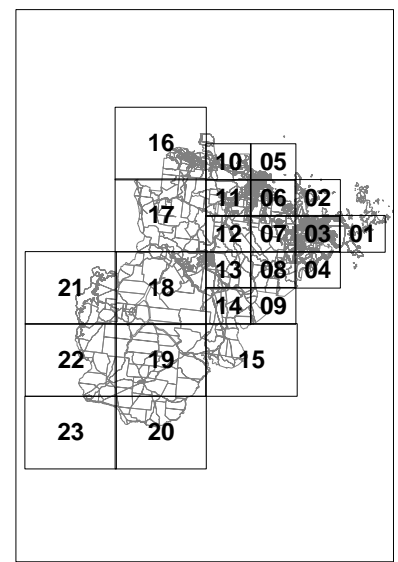
**General Information**

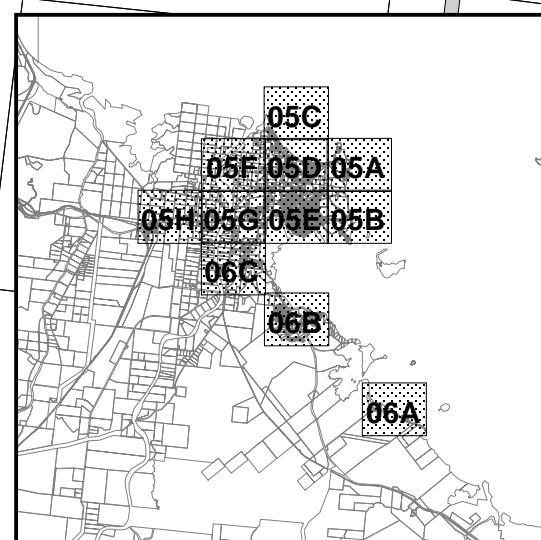
- DCDB Cadastral Boundary
- Road Reserve
- Waterbody

This data set is an extract from Queensland's digital cadastral Database. Use of this data set may be approved with the written permission of the Director General, Department of Natural Resources Energy and Mines, 2022. No Liability accepted for any loss or damage that may arise from the use of or reliance on this data.

Date: 24 June 2022 

Approx scale @ A3: 1: 10 000





**Legend**

**Road Register Hierarchy**

- Private Road
- Rural Access
- Rural Arterial
- Rural Collector
- Rural Local Access
- Rural Sub Arterial
- Urban Access
- Urban Collector
- Urban Industrial Access
- Urban Industrial Collector
- Urban Laneway
- Urban Local Access
- Urban Major Collector

**State Controlled Road**

- State Controlled Road

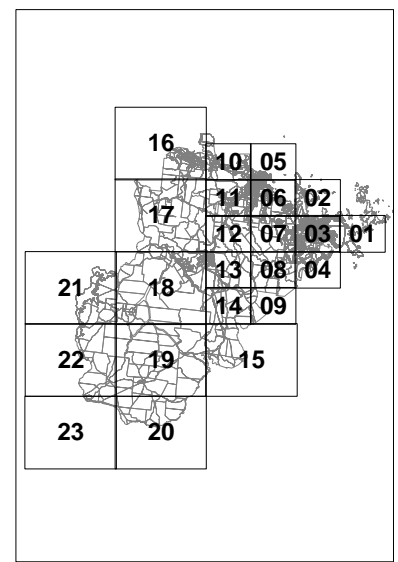
**General Information**

- DCDB Cadastral Boundary
- Road Reserve
- Waterbody

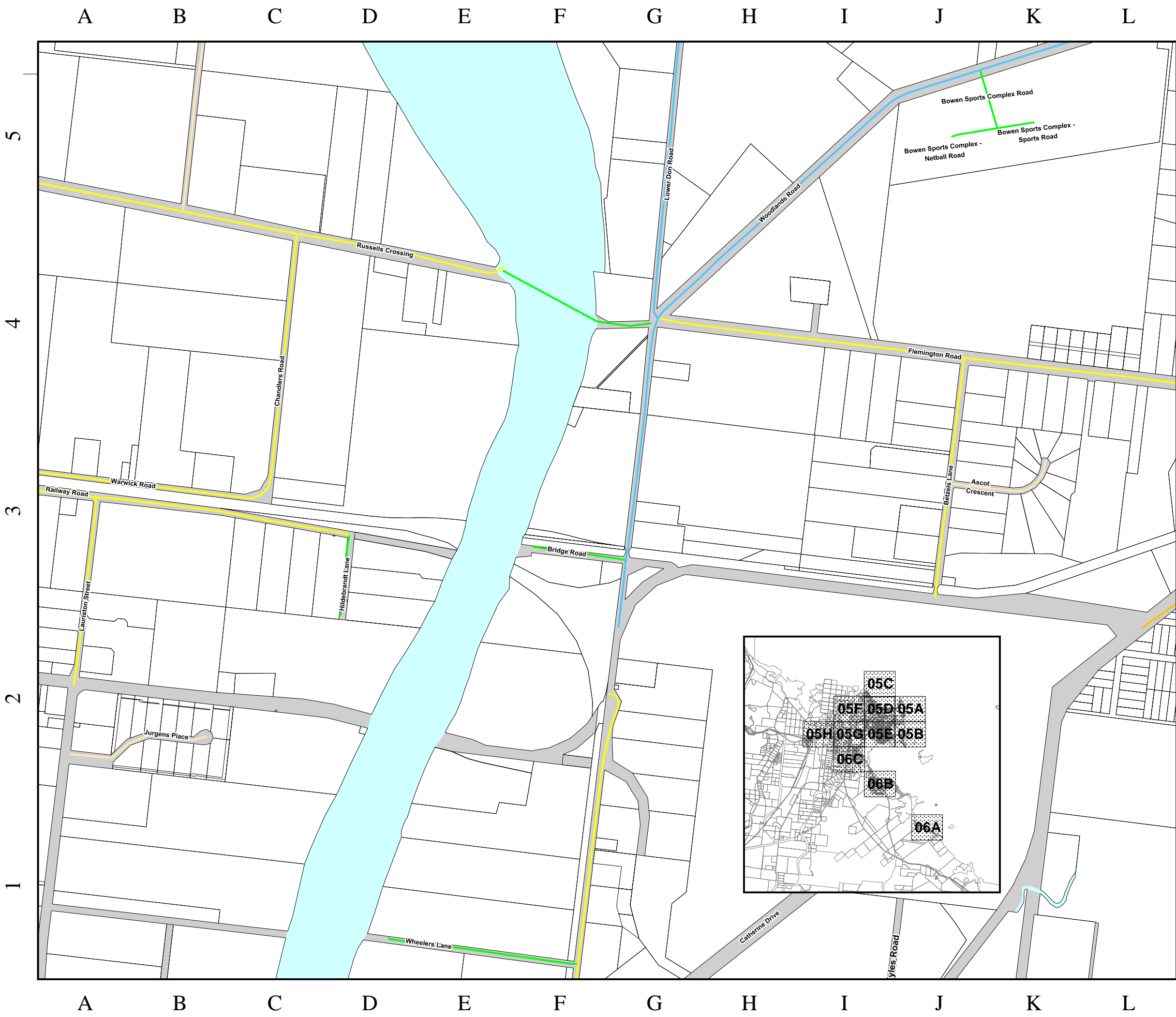
This data set is an extract from Queensland's digital cadastral Database. Use of this data set may be approved with the written permission of the Director General, Department of Natural Resources Energy and Mines, 2022. No Liability accepted for any loss or damage that may arise from the use of or reliance of this data

**Date: 24 June 2022**

**Approx scale @ A3: 1: 10 000**







**Legend**

**Road Register Hierarchy**

- Private Road
- Rural Access
- Rural Arterial
- Rural Collector
- Rural Local Access
- Rural Sub Arterial
- Urban Access
- Urban Collector
- Urban Industrial Access
- Urban Industrial Collector
- Urban Laneway
- Urban Local Access
- Urban Major Collector


**State Controlled Road**

- State Controlled Road

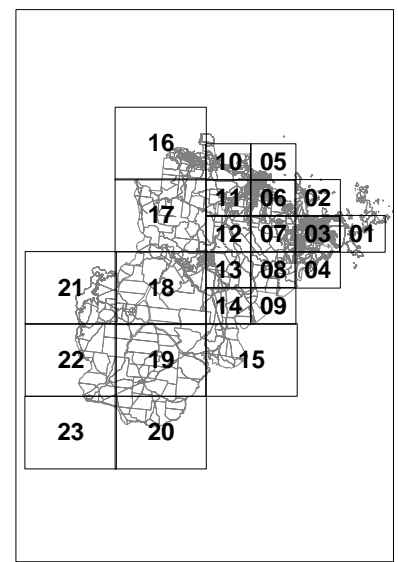
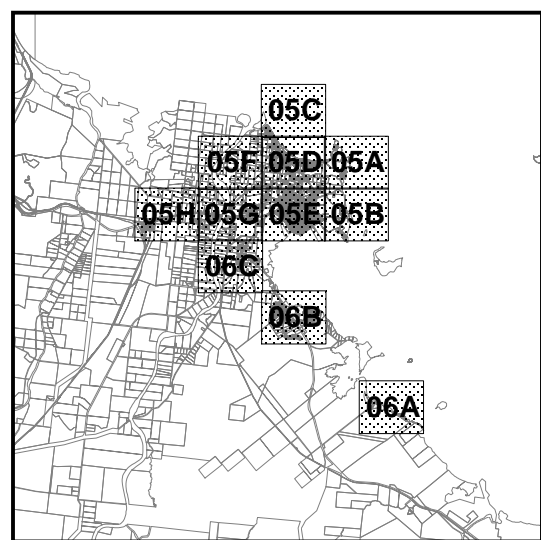
**General Information**

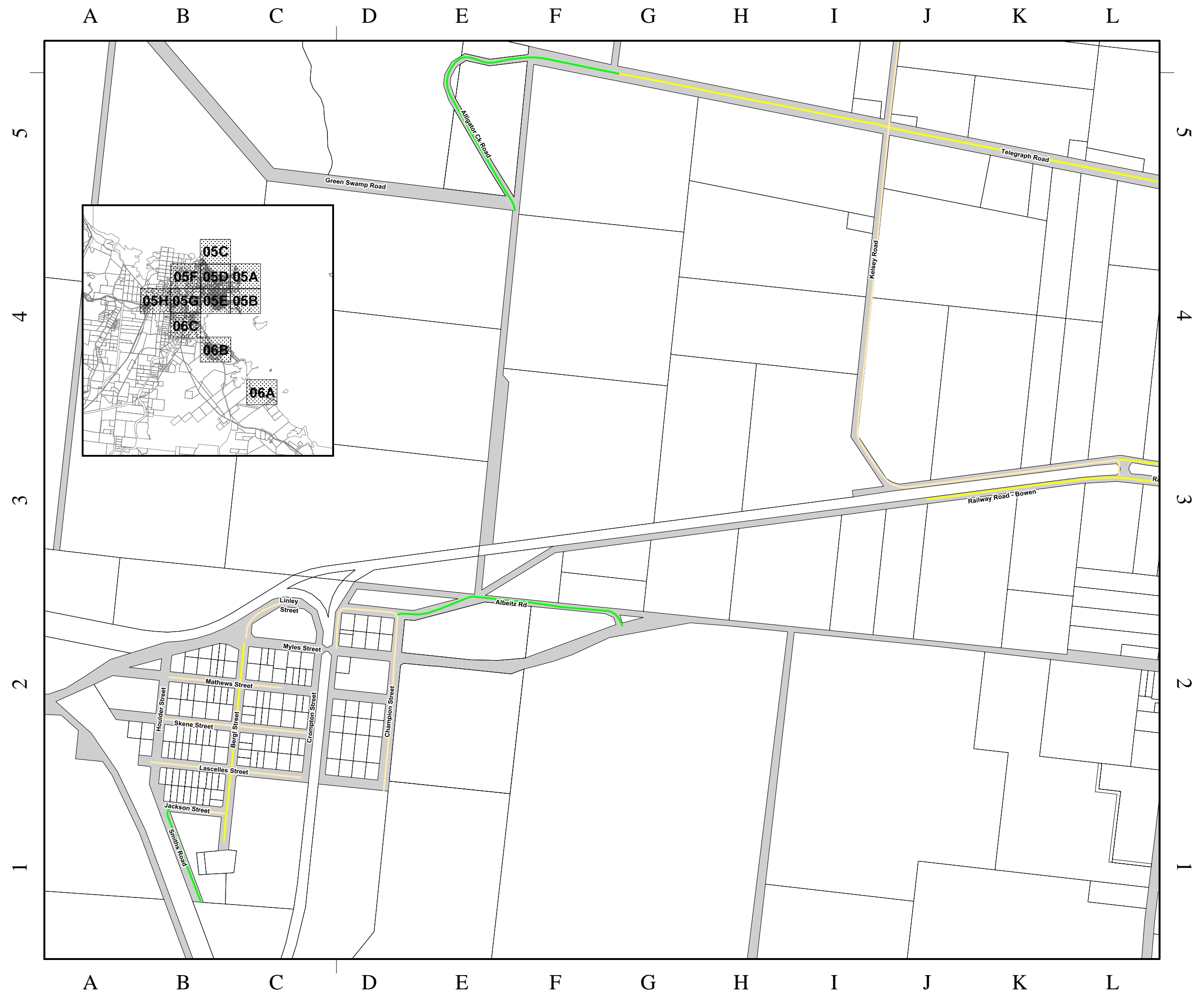
- DCDB Cadastral Boundary
- Road Reserve
- Waterbody

This data set is an extract from Queensland's digital cadastral Database. Use of this data set may be approved with the written permission of the Director General, Department of Natural Resources Energy and Mines, 2022. No Liability accepted for any loss or damage that may arise from the use of or reliance of this data

Date: 24 June 2022 

Approx scale @ A3: 1: 10 000





**Legend**

**Road Register Hierarchy**

- Private Road
- Rural Access
- Rural Arterial
- Rural Collector
- Rural Local Access
- Rural Sub Arterial
- Urban Access
- Urban Collector
- Urban Industrial Access
- Urban Industrial Collector
- Urban Laneway
- Urban Local Access
- Urban Major Collector


**State Controlled Road**

- State Controlled Road

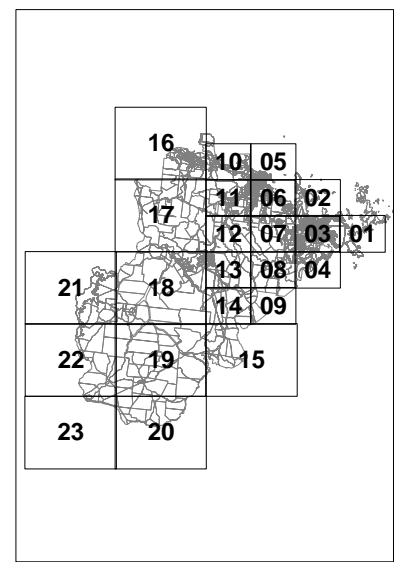
**General Information**

- DCDB Cadastral Boundary
- Road Reserve
- Waterbody

This data set is an extract from Queensland's digital cadastral Database. Use of this data set may be approved with the written permission of the Director General, Department of Natural Resources Energy and Mines, 2022. No Liability accepted for any loss or damage that may arise from the use of or reliance of this data

**Date: 24 June 2022** 

**Approx scale @ A3: 1: 10 000**



**Legend**

**Road Register Hierarchy**

- Private Road
- Rural Access
- Rural Arterial
- Rural Collector
- Rural Local Access
- Rural Sub Arterial
- Urban Access
- Urban Collector
- Urban Industrial Access
- Urban Industrial Collector
- Urban Laneway
- Urban Local Access
- Urban Major Collector

**State Controlled Road**

- State Controlled Road

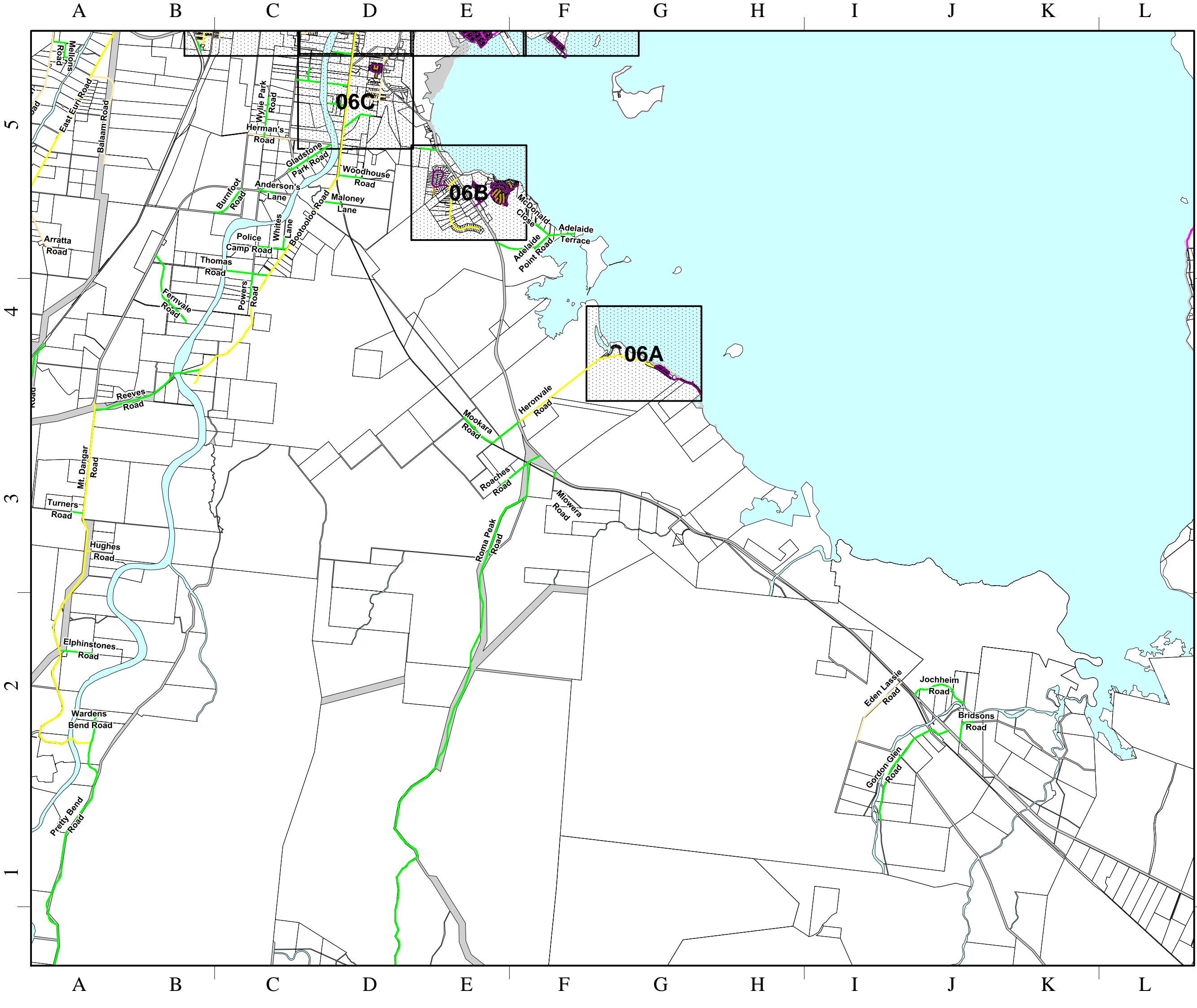
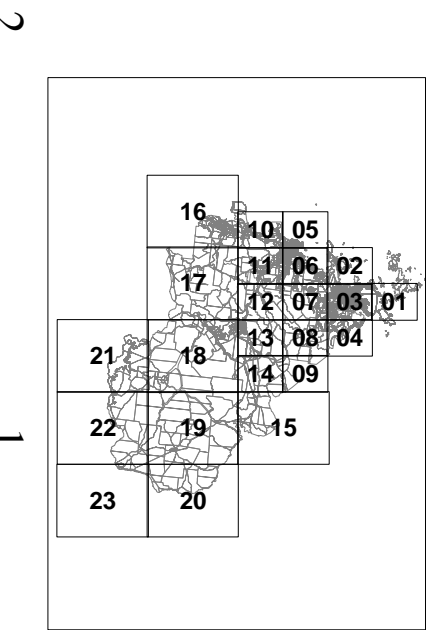
**General Information**

- DCDB Cadastral Boundary
- Road Reserve
- Waterbody

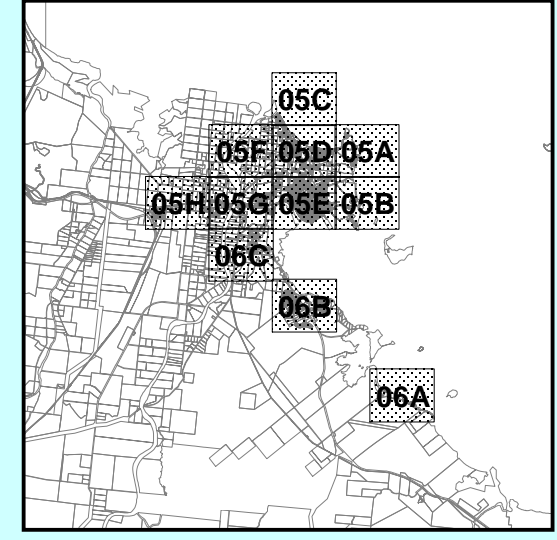
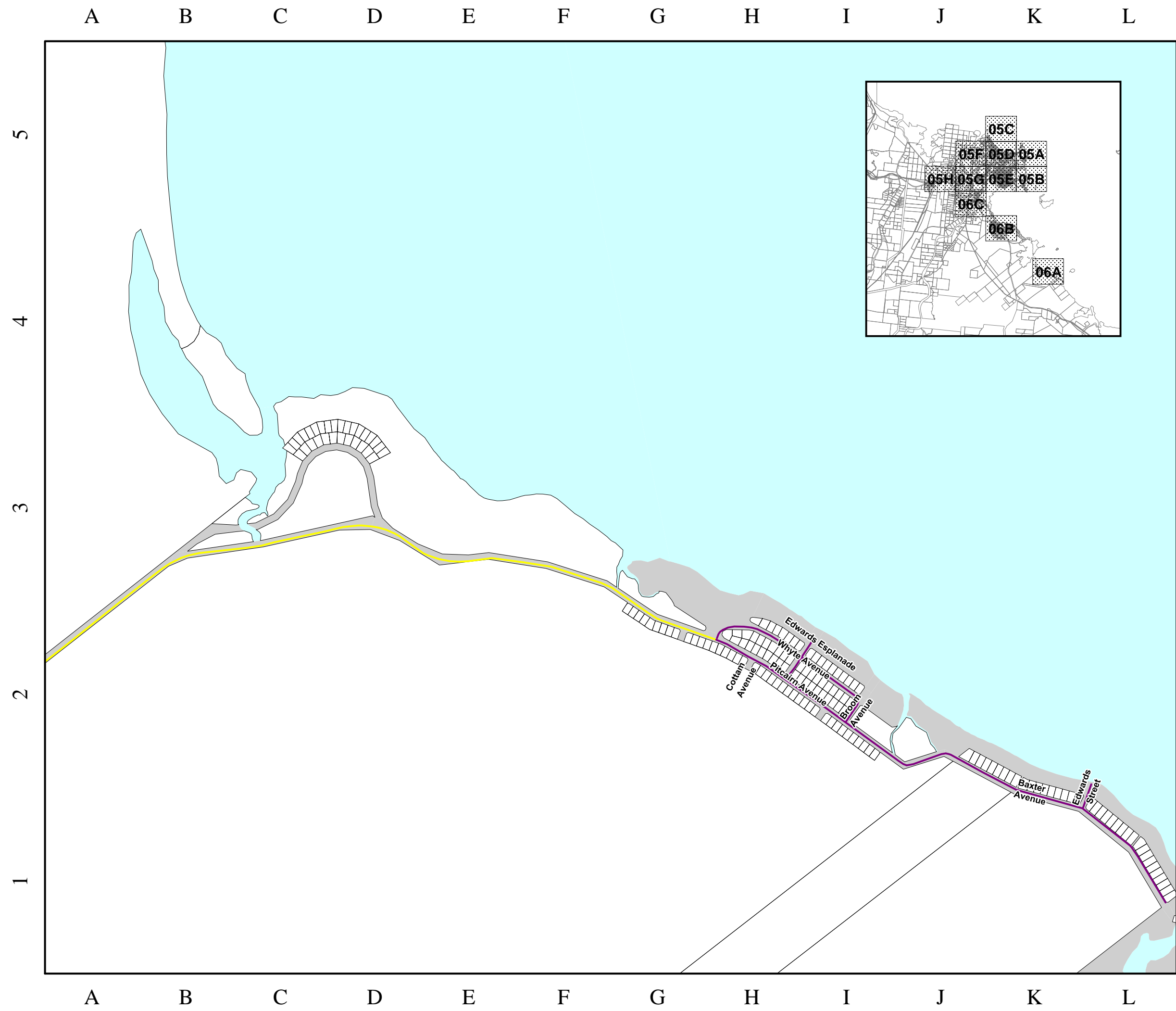
This data set is an extract from Queensland's digital cadastral Database. Use of this data set may be approved with the written permission of the Director General, Department of Natural Resources Energy and Mines, 2022. No Liability accepted for any loss or damage that may arise from the use of or reliance of this data

**Date: 24 June 2022**

**Approx scale @ A3: 1: 10 000**



Adopted by Council: 24 June 2022  
 Council minute no: 2022/06/24.23  
 Document maintained by: Infrastructure Services  
 Implementation date: 24 June 2022  
 Version no: 6



**Legend**

**Road Register Hierarchy**

- Private Road
- Rural Access
- Rural Arterial
- Rural Collector
- Rural Local Access
- Rural Sub Arterial
- Urban Access
- Urban Collector
- Urban Industrial Access
- Urban Industrial Collector
- Urban Laneway
- Urban Local Access
- Urban Major Collector

**State Controlled Road**

- State Controlled Road

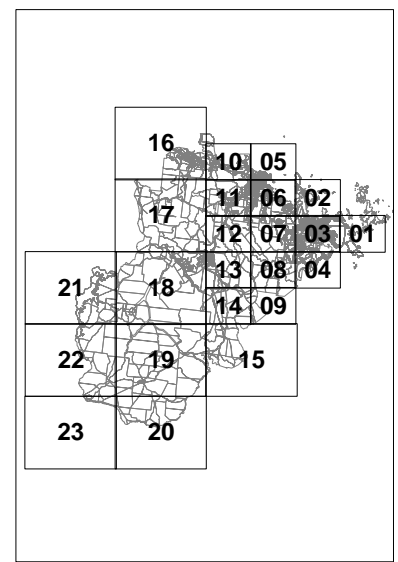
**General Information**

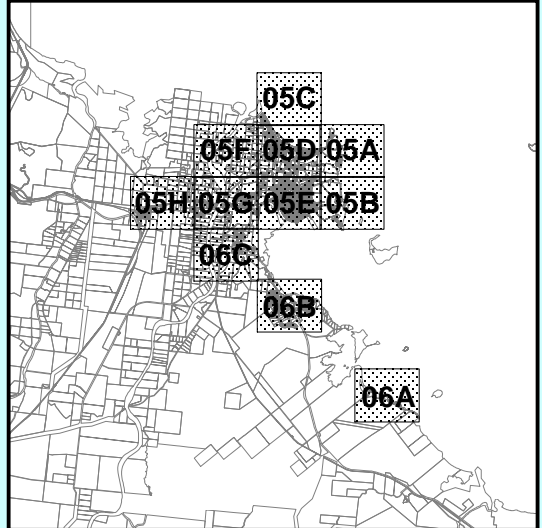
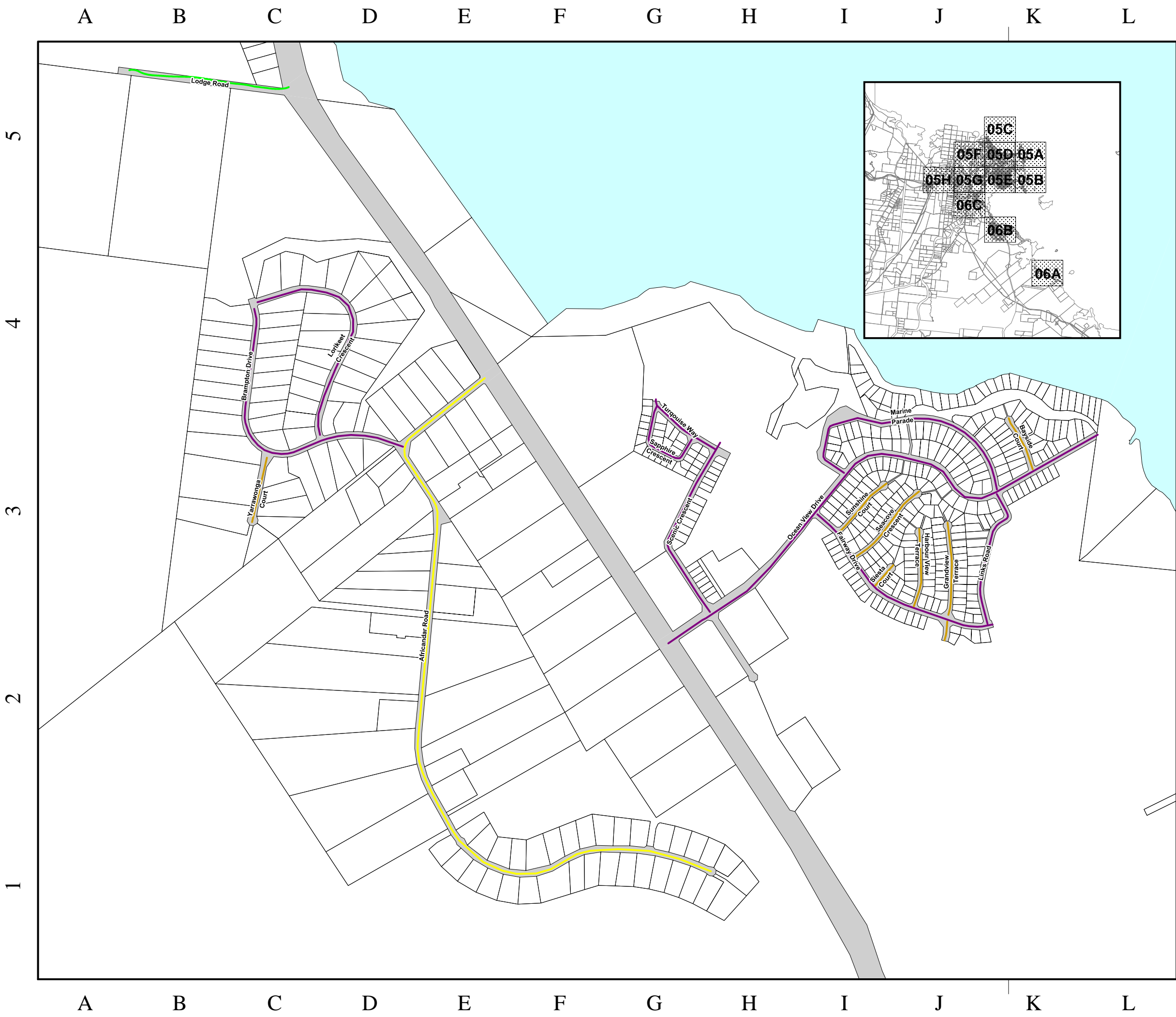
- DCDB Cadastral Boundary
- Road Reserve
- Waterbody

This data set is an extract from Queensland's digital cadastral Database. Use of this data set may be approved with the written permission of the Director General, Department of Natural Resources Energy and Mines, 2022. No Liability accepted for any loss or damage that may arise from the use of or reliance of this data

**Date: 24 June 2022**

**Approx scale @ A3: 1: 10 000**





**Legend**

**Road Register Hierarchy**

- Private Road
- Rural Access
- Rural Arterial
- Rural Collector
- Rural Local Access
- Rural Sub Arterial
- Urban Access
- Urban Collector
- Urban Industrial Access
- Urban Industrial Collector
- Urban Laneway
- Urban Local Access
- Urban Major Collector


**State Controlled Road**

- State Controlled Road

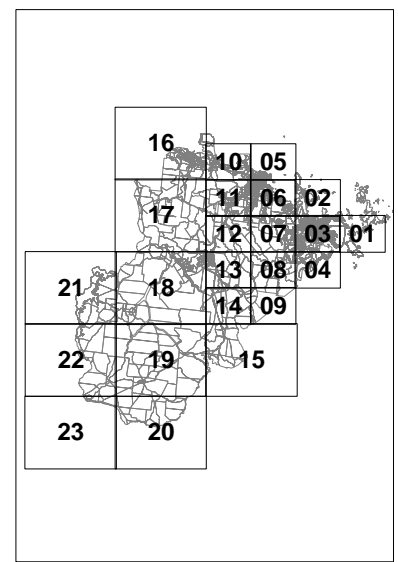
**General Information**

- DCDB Cadastral Boundary
- Road Reserve
- Waterbody

This data set is an extract from Queensland's digital cadastral Database. Use of this data set may be approved with the written permission of the Director General, Department of Natural Resources Energy and Mines, 2022. No Liability accepted for any loss or damage that may arise from the use of or reliance of this data

**Date: 24 June 2022** 

**Approx scale @ A3: 1: 10 000**





**Legend**

**Road Register Hierarchy**

- Private Road
- Rural Access
- Rural Arterial
- Rural Collector
- Rural Local Access
- Rural Sub Arterial
- Urban Access
- Urban Collector
- Urban Industrial Access
- Urban Industrial Collector
- Urban Laneway
- Urban Local Access
- Urban Major Collector

**State Controlled Road**

- State Controlled Road

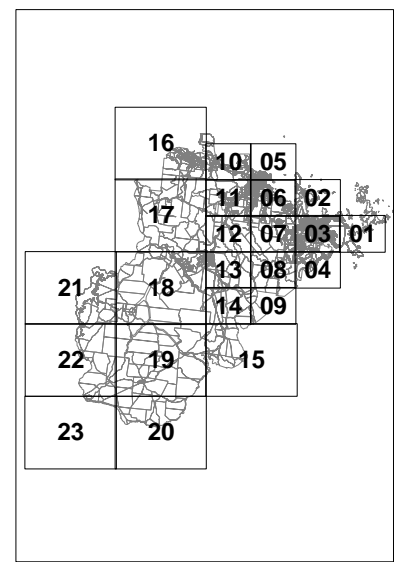
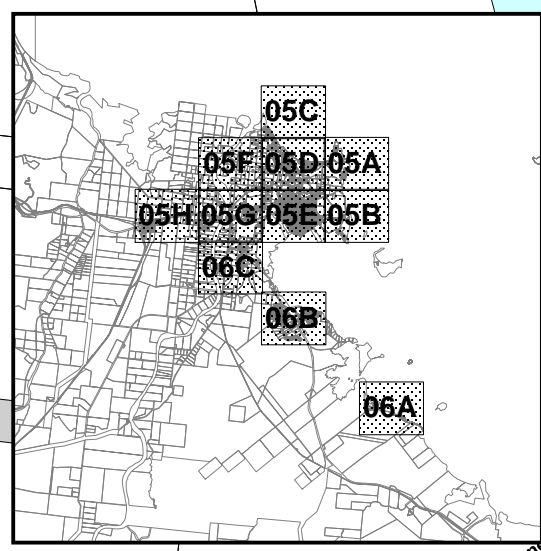
**General Information**

- DCDB Cadastral Boundary
- Road Reserve
- Waterbody

This data set is an extract from Queensland's digital cadastral Database. Use of this data set may be approved with the written permission of the Director General, Department of Natural Resources Energy and Mines, 2022. No Liability accepted for any loss or damage that may arise from the use of or reliance of this data

**Date: 24 June 2022**

**Approx scale @ A3: 1: 10 000**



**Legend**

**Road Register Hierarchy**

- Private Road
- Rural Access
- Rural Arterial
- Rural Collector
- Rural Local Access
- Rural Sub Arterial
- Urban Access
- Urban Collector
- Urban Industrial Access
- Urban Industrial Collector
- Urban Laneway
- Urban Local Access
- Urban Major Collector


**State Controlled Road**

- State Controlled Road

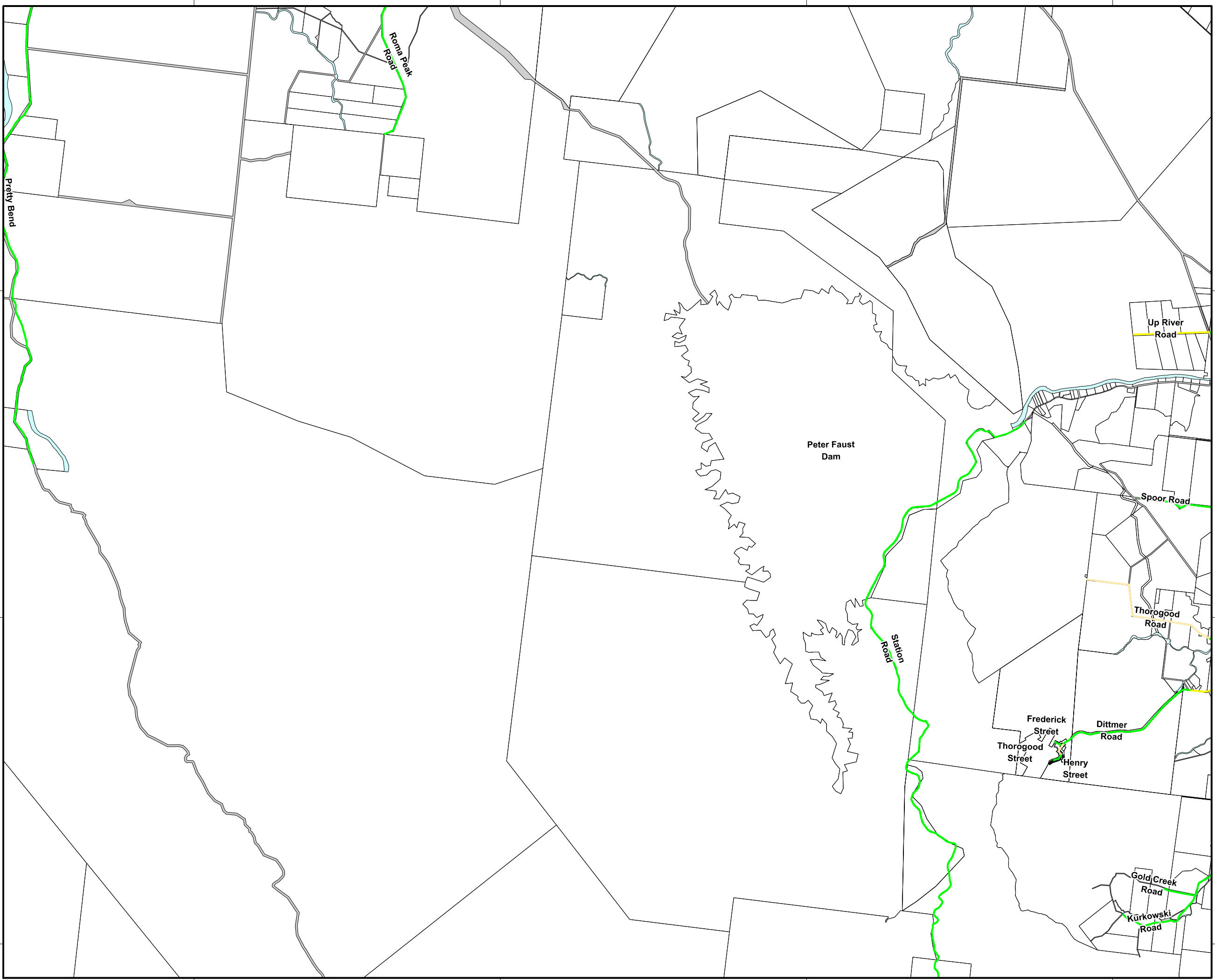
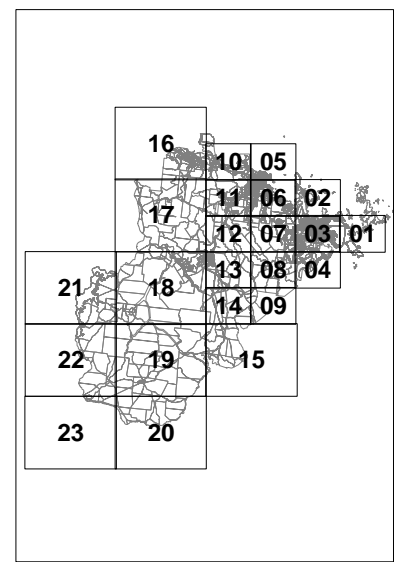
**General Information**

- DCDB Cadastral Boundary
- Road Reserve
- Waterbody

This data set is an extract from Queensland's digital cadastral Database. Use of this data set may be approved with the written permission of the Director General, Department of Natural Resources Energy and Mines, 2022. No Liability accepted for any loss or damage that may arise from the use of or reliance of this data

**Date: 24 June 2022** 

**Approx scale @ A3: 1: 10 000**



**Legend**

**Road Register Hierarchy**

- Private Road
- Rural Access
- Rural Arterial
- Rural Collector
- Rural Local Access
- Rural Sub Arterial
- Urban Access
- Urban Collector
- Urban Industrial Access
- Urban Industrial Collector
- Urban Laneway
- Urban Local Access
- Urban Major Collector


**State Controlled Road**

- State Controlled Road

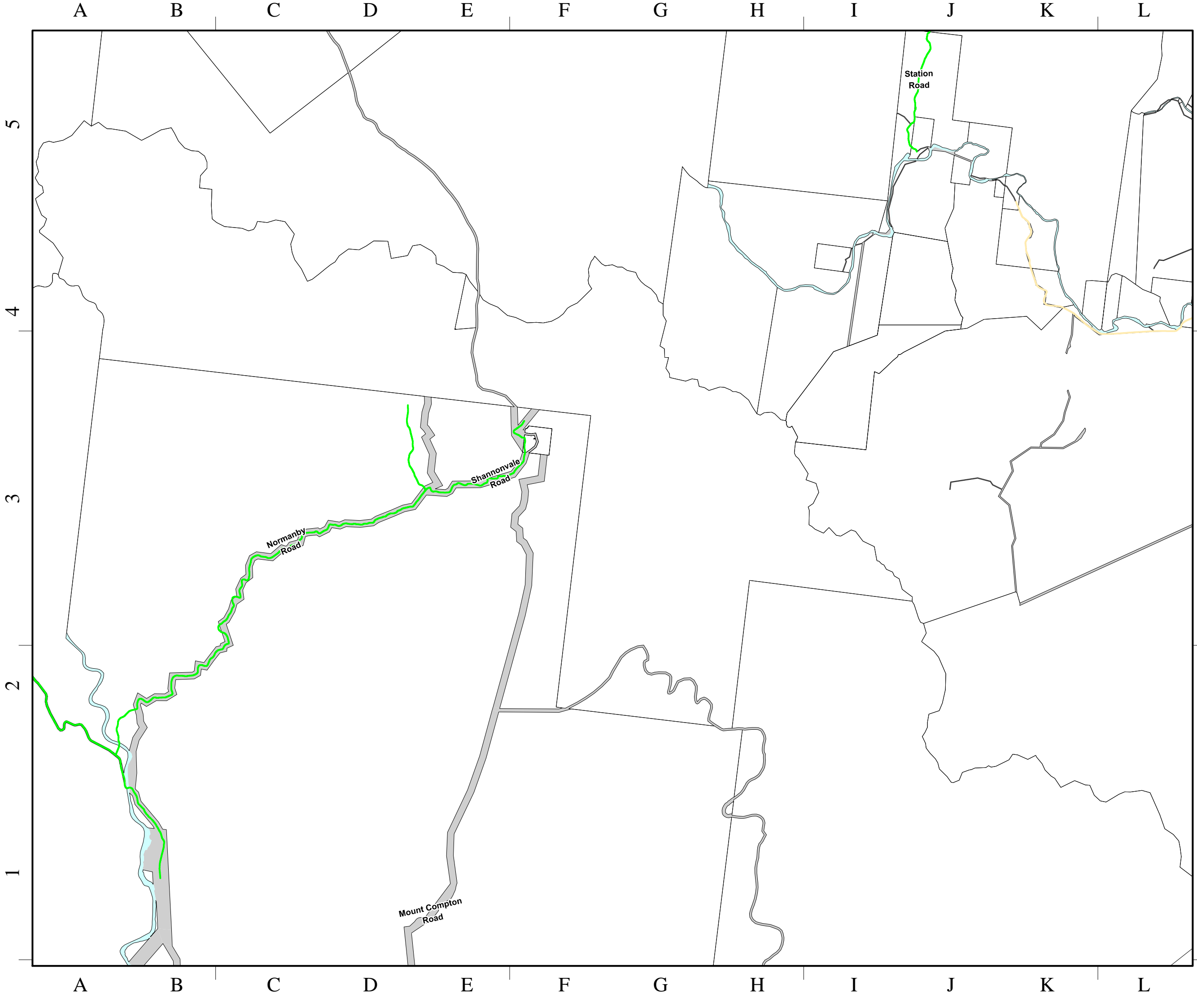
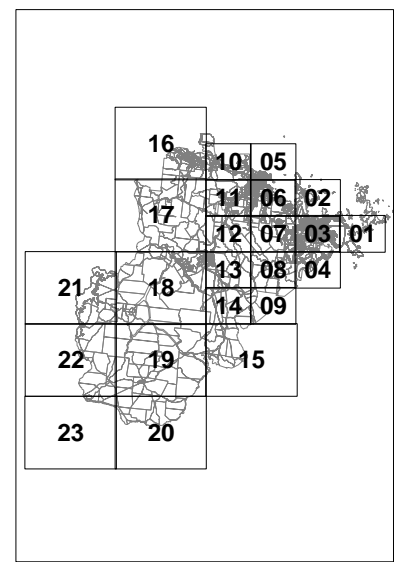
**General Information**

- DCDB Cadastral Boundary
- Road Reserve
- Waterbody

This data set is an extract from Queensland's digital cadastral Database. Use of this data set may be approved with the written permission of the Director General, Department of Natural Resources Energy and Mines, 2022. No Liability accepted for any loss or damage that may arise from the use of or reliance of this data

**Date: 24 June 2022** 

**Approx scale @ A3: 1: 10 000**





**Legend**

**Road Register Hierarchy**

- Private Road
- Rural Access
- Rural Arterial
- Rural Collector
- Rural Local Access
- Rural Sub Arterial
- Urban Access
- Urban Collector
- Urban Industrial Access
- Urban Industrial Collector
- Urban Laneway
- Urban Local Access
- Urban Major Collector

**State Controlled Road**

- State Controlled Road

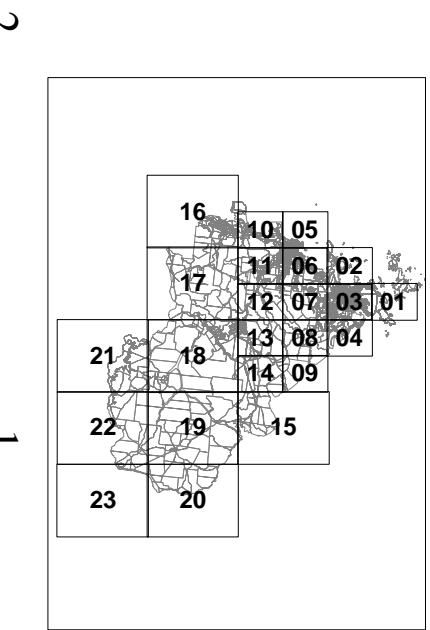
**General Information**

- DCDB Cadastral Boundary
- Road Reserve
- Waterbody

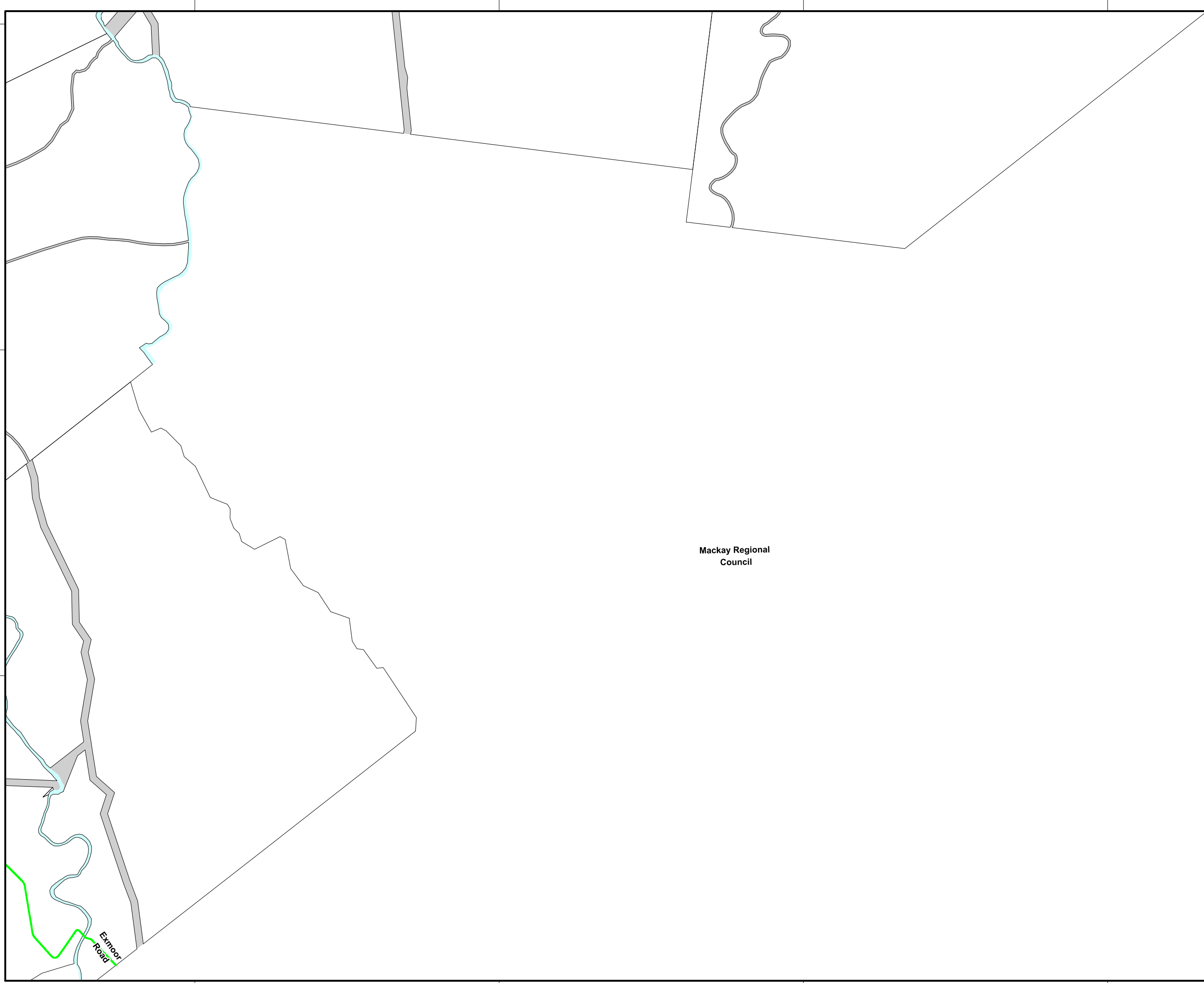
This data set is an extract from Queensland's digital cadastral Database. Use of this data set may be approved with the written permission of the Director General, Department of Natural Resources Energy and Mines, 2022. No Liability accepted for any loss or damage that may arise from the use of or reliance of this data

**Date: 24 June 2022** 

**Approx scale @ A3: 1: 10 000**



**Road Register RR: 09**



**Mackay Regional Council**

A B C D E F G H I J K L

5

5

4

4

3

3

2

2

1

1

A B C D E F G H I J K L

**Legend**

**Road Register Hierarchy**

- Private Road
- Rural Access
- Rural Arterial
- Rural Collector
- Rural Local Access
- Rural Sub Arterial
- Urban Access
- Urban Collector
- Urban Industrial Access
- Urban Industrial Collector
- Urban Laneway
- Urban Local Access
- Urban Major Collector

**State Controlled Road**

- State Controlled Road

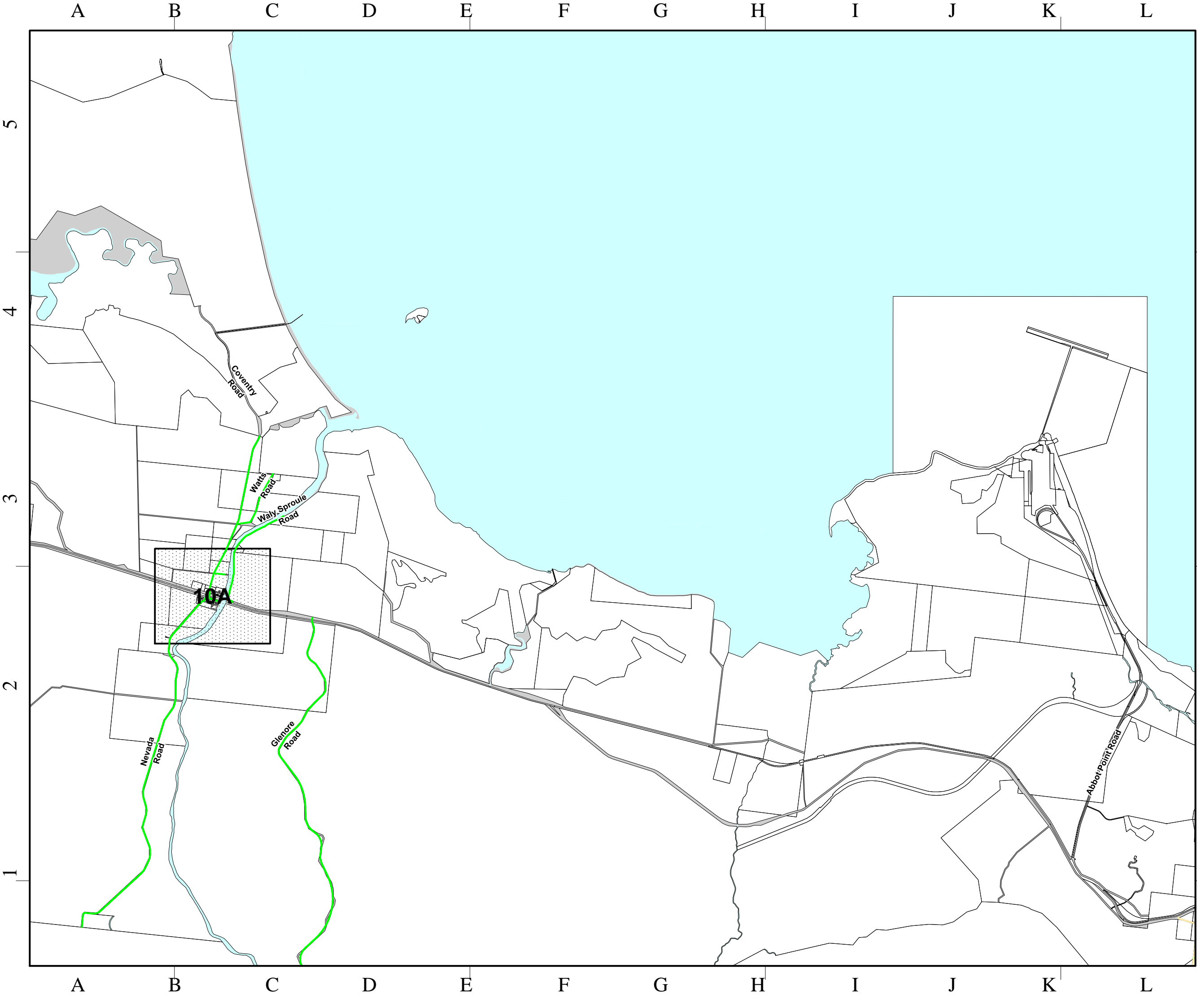
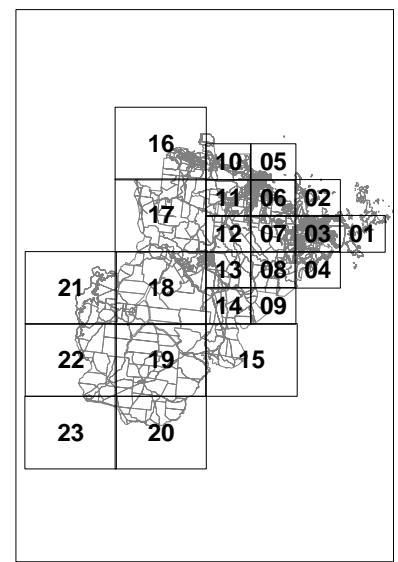
**General Information**

- DCDB Cadastral Boundary
- Road Reserve
- Waterbody

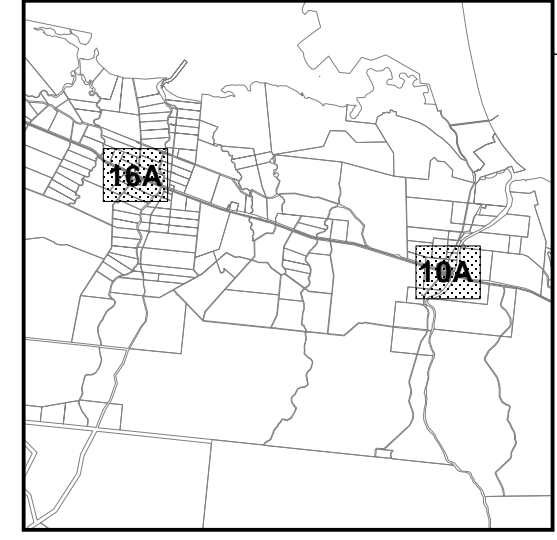
This data set is an extract from Queensland's digital cadastral Database. Use of this data set may be approved with the written permission of the Director General, Department of Natural Resources Energy and Mines, 2022. No Liability accepted for any loss or damage that may arise from the use of or reliance of this data

**Date: 24 June 2022** 

**Approx scale @ A3: 1: 10 000**



Adopted by Council: 24 June 2022  
 Council minute no: 2022/06/24.23  
 Document maintained by: Infrastructure Services  
 Implementation date: 24 June 2022  
 Version no: 6



**Legend**

**Road Register Hierarchy**

- Private Road
- Rural Access
- Rural Arterial
- Rural Collector
- Rural Local Access
- Rural Sub Arterial
- Urban Access
- Urban Collector
- Urban Industrial Access
- Urban Industrial Collector
- Urban Laneway
- Urban Local Access
- Urban Major Collector


**State Controlled Road**

- State Controlled Road

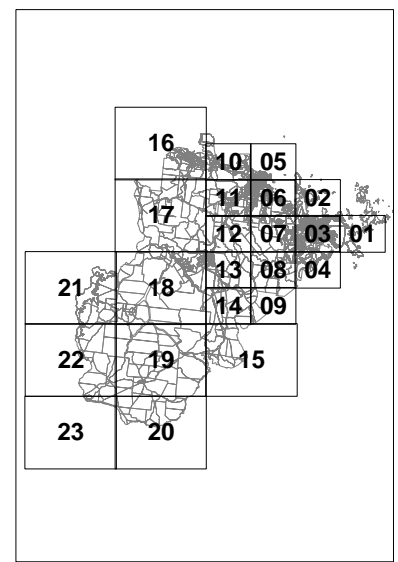
**General Information**

- DCDB Cadastral Boundary
- Road Reserve
- Waterbody

This data set is an extract from Queensland's digital cadastral Database. Use of this data set may be approved with the written permission of the Director General, Department of Natural Resources Energy and Mines, 2022. No Liability accepted for any loss or damage that may arise from the use of or reliance of this data

**Date: 24 June 2022** 

**Approx scale @ A3: 1: 10 000**



**Legend**

**Road Register Hierarchy**

- Private Road
- Rural Access
- Rural Arterial
- Rural Collector
- Rural Local Access
- Rural Sub Arterial
- Urban Access
- Urban Collector
- Urban Industrial Access
- Urban Industrial Collector
- Urban Laneway
- Urban Local Access
- Urban Major Collector


**State Controlled Road**

- State Controlled Road

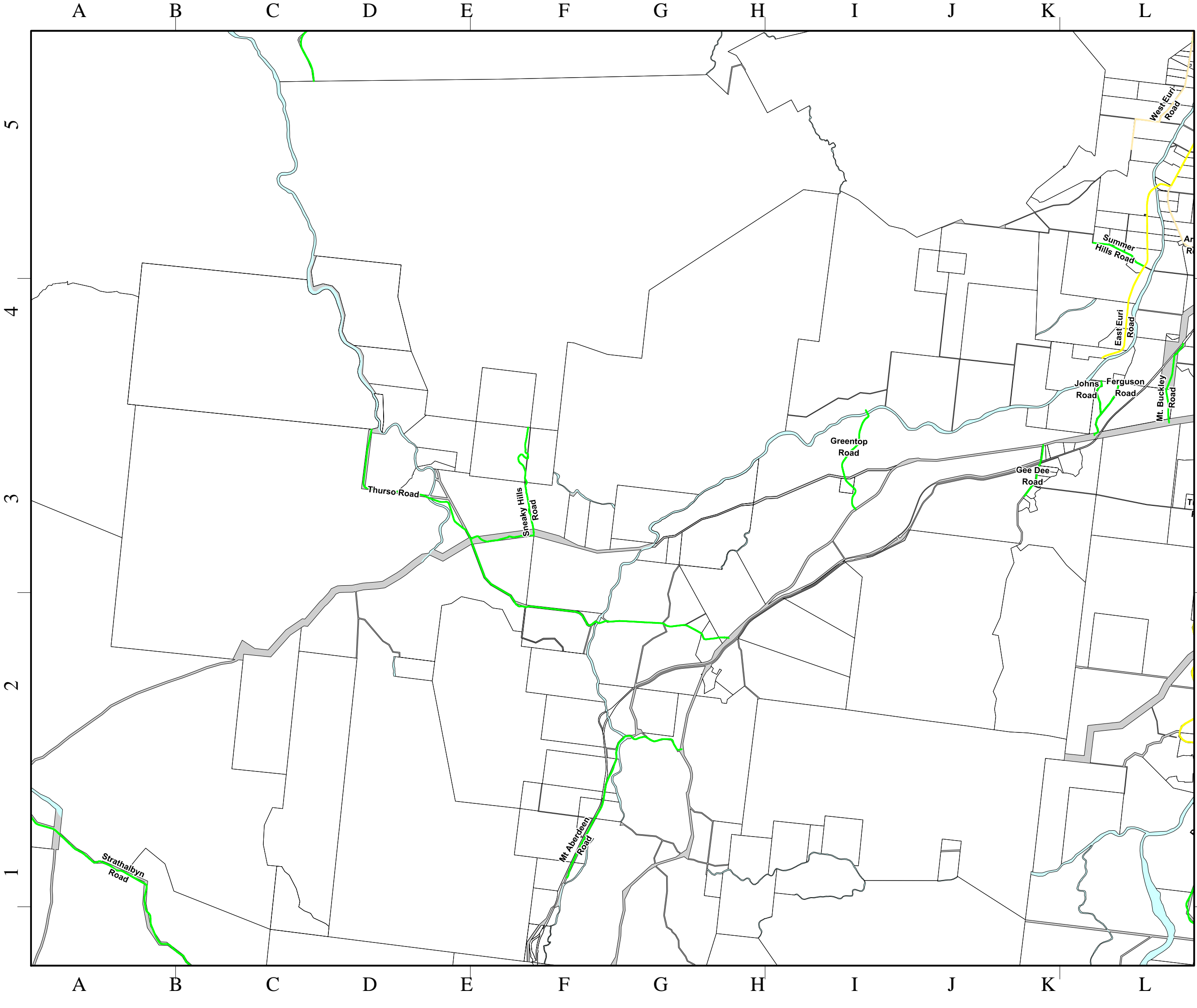
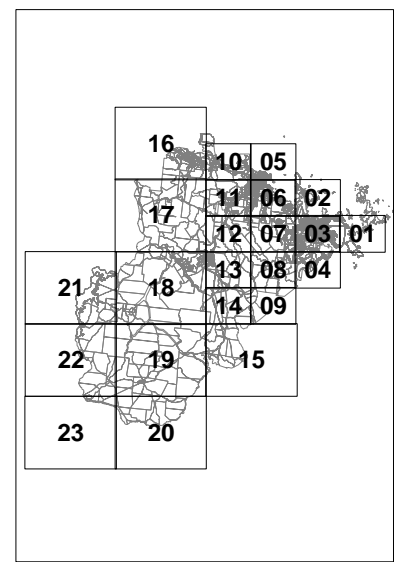
**General Information**

- DCDB Cadastral Boundary
- ▬ Road Reserve
- ▬ Waterbody

This data set is an extract from Queensland's digital cadastral Database. Use of this data set may be approved with the written permission of the Director General, Department of Natural Resources Energy and Mines, 2022. No Liability accepted for any loss or damage that may arise from the use of or reliance of this data














**Date: 24 June 2022** 

**Approx scale @ A3: 1: 10 000**




**Legend**




**Road Register Hierarchy**

-  Private Road
-  Rural Access
-  Rural Arterial
-  Rural Collector
-  Rural Local Access
-  Rural Sub Arterial
-  Urban Access
-  Urban Collector
-  Urban Industrial Access
-  Urban Industrial Collector
-  Urban Laneway
-  Urban Local Access
-  Urban Major Collector

**State Controlled Road**

-  State Controlled Road

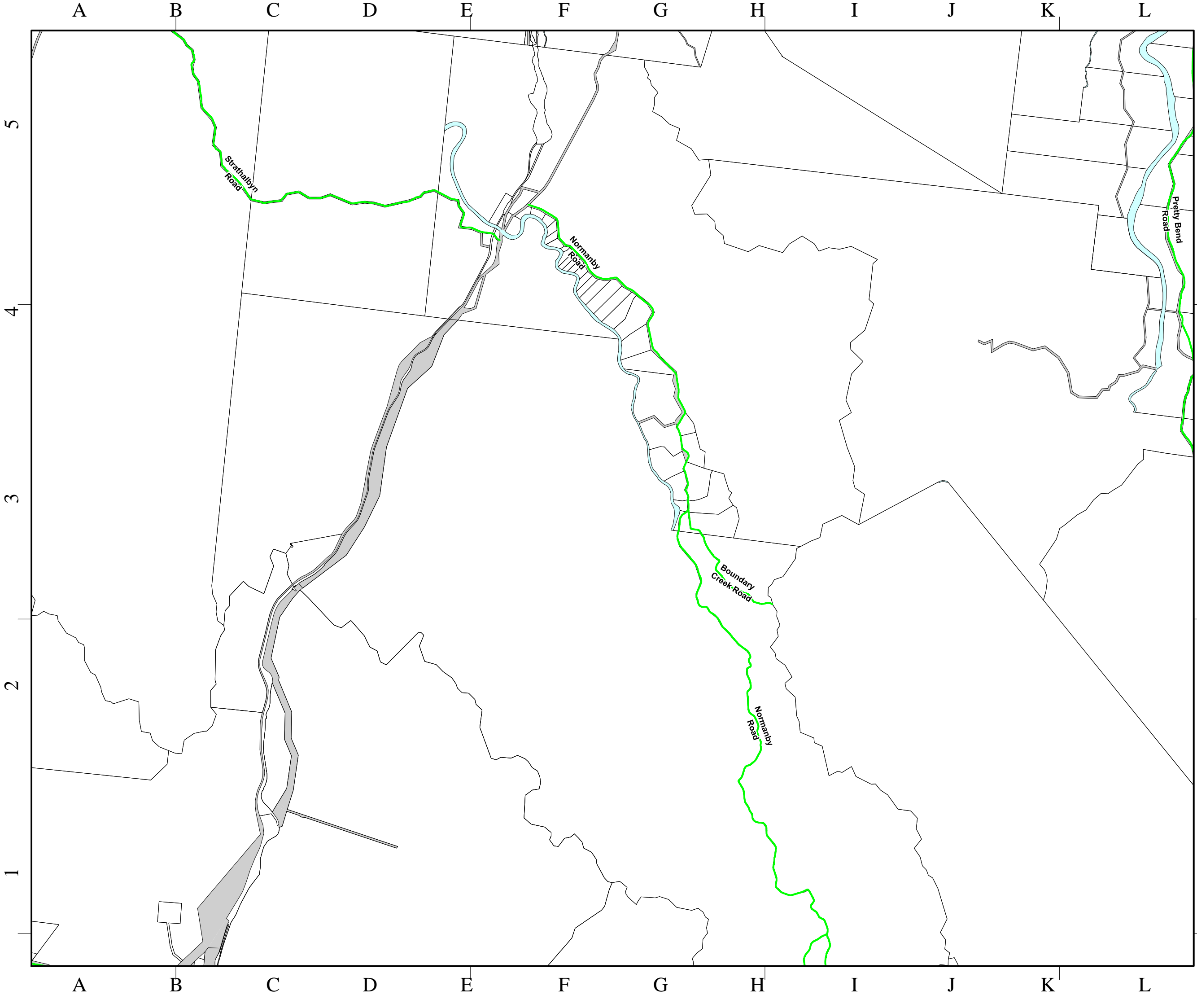
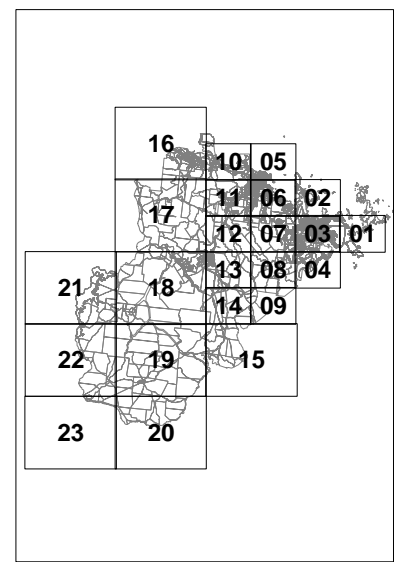
**General Information**

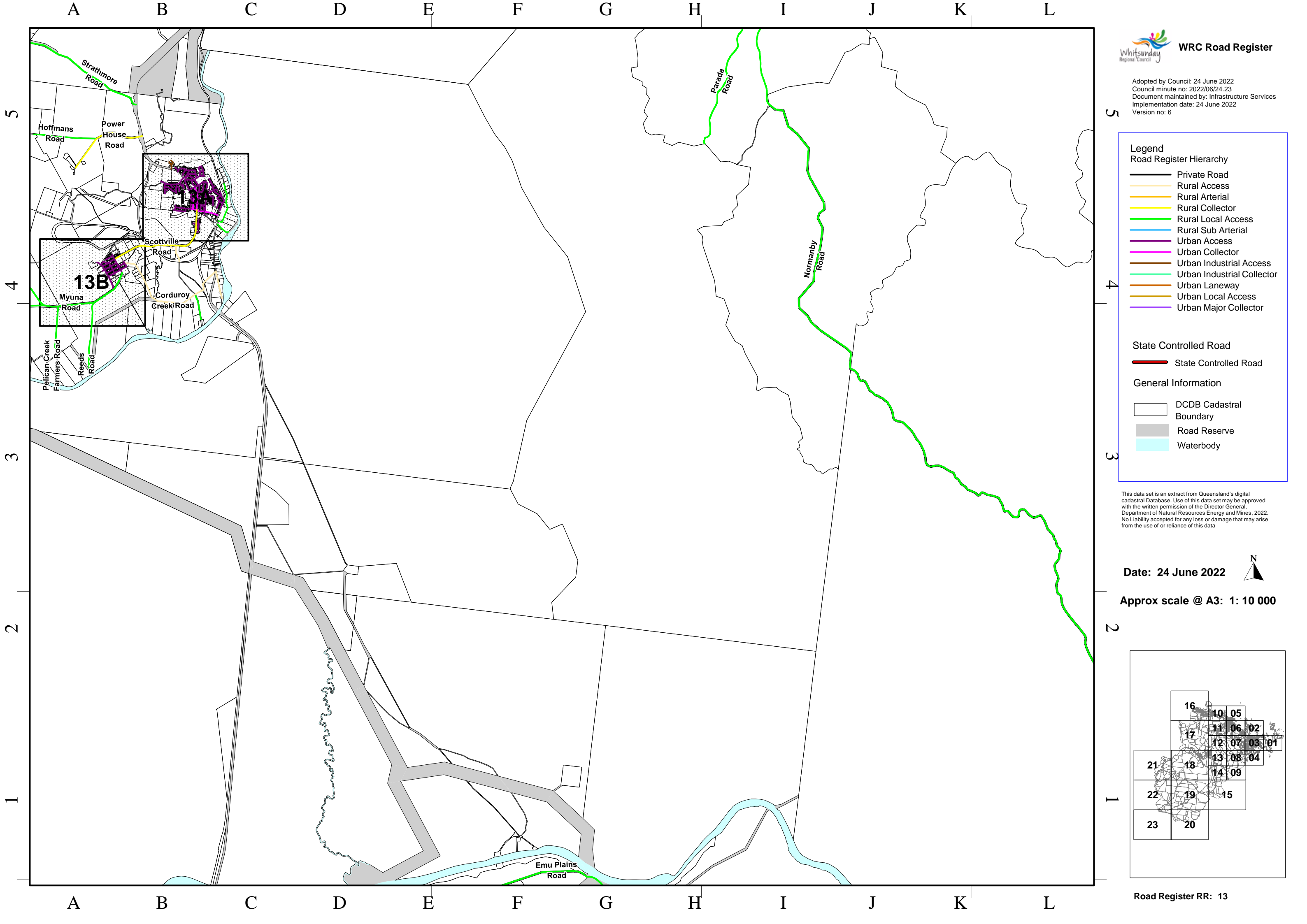
-  DCDB Cadastral Boundary
-  Road Reserve
-  Waterbody

This data set is an extract from Queensland's digital cadastral Database. Use of this data set may be approved with the written permission of the Director General, Department of Natural Resources Energy and Mines, 2022. No Liability accepted for any loss or damage that may arise from the use of or reliance of this data

**Date: 24 June 2022** 

**Approx scale @ A3: 1: 10 000**





**Legend**

**Road Register Hierarchy**

- Private Road
- Rural Access
- Rural Arterial
- Rural Collector
- Rural Local Access
- Rural Sub Arterial
- Urban Access
- Urban Collector
- Urban Industrial Access
- Urban Industrial Collector
- Urban Laneway
- Urban Local Access
- Urban Major Collector

**State Controlled Road**

- State Controlled Road

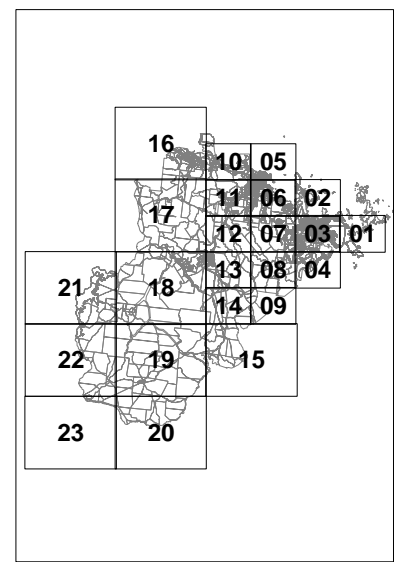
**General Information**

- DCDB Cadastral Boundary
- Road Reserve
- Waterbody

This data set is an extract from Queensland's digital cadastral Database. Use of this data set may be approved with the written permission of the Director General, Department of Natural Resources Energy and Mines, 2022. No Liability accepted for any loss or damage that may arise from the use of or reliance of this data

Date: 24 June 2022

Approx scale @ A3: 1: 10 000



Adopted by Council: 24 June 2022  
 Council minute no: 2022/06/24.23  
 Document maintained by: Infrastructure Services  
 Implementation date: 24 June 2022  
 Version no: 6

**Legend**

**Road Register Hierarchy**

- Private Road
- Rural Access
- Rural Arterial
- Rural Collector
- Rural Local Access
- Rural Sub Arterial
- Urban Access
- Urban Collector
- Urban Industrial Access
- Urban Industrial Collector
- Urban Laneway
- Urban Local Access
- Urban Major Collector

**State Controlled Road**

- State Controlled Road

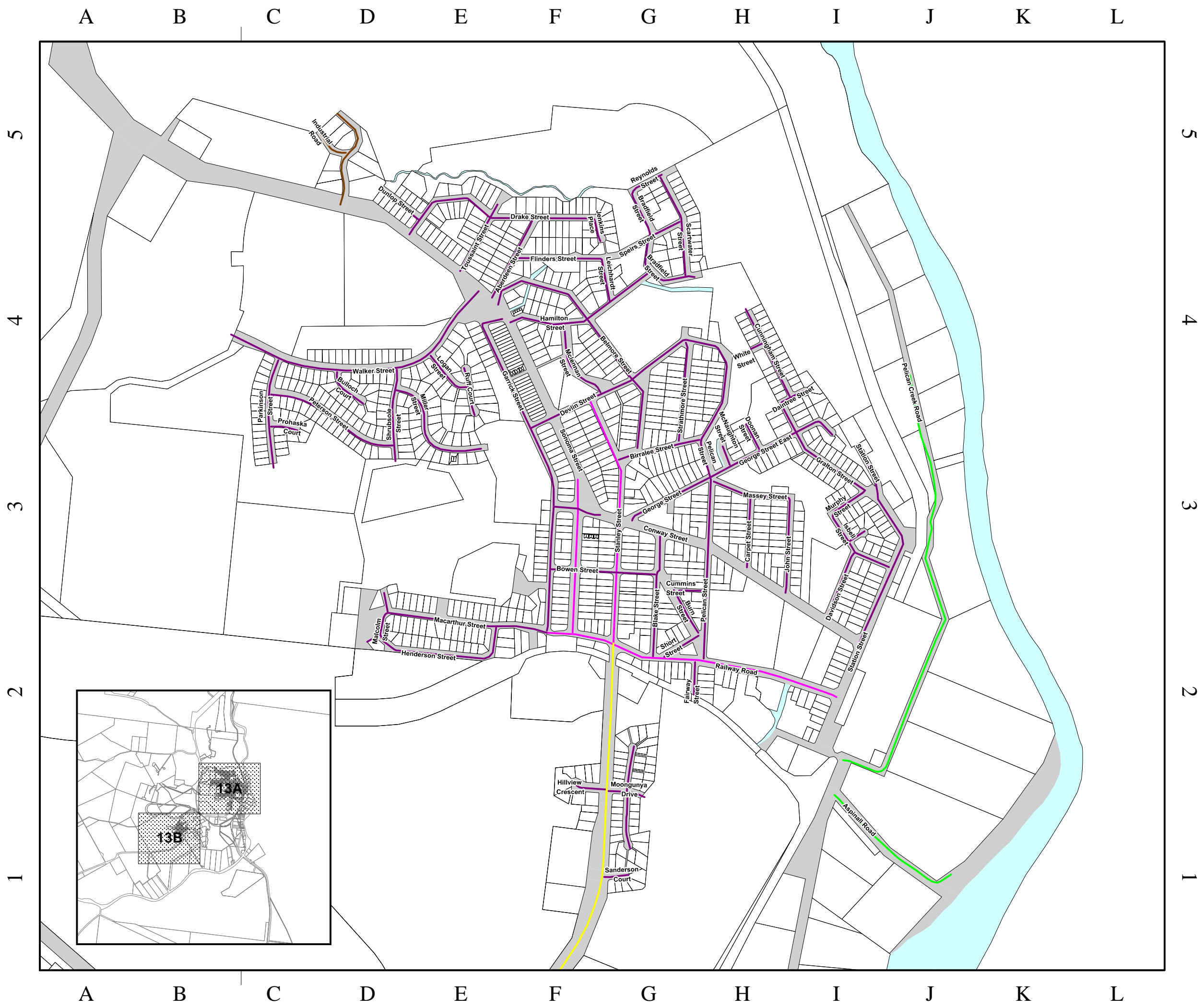
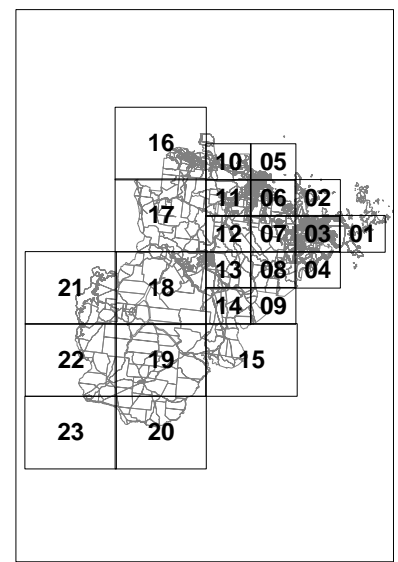
**General Information**

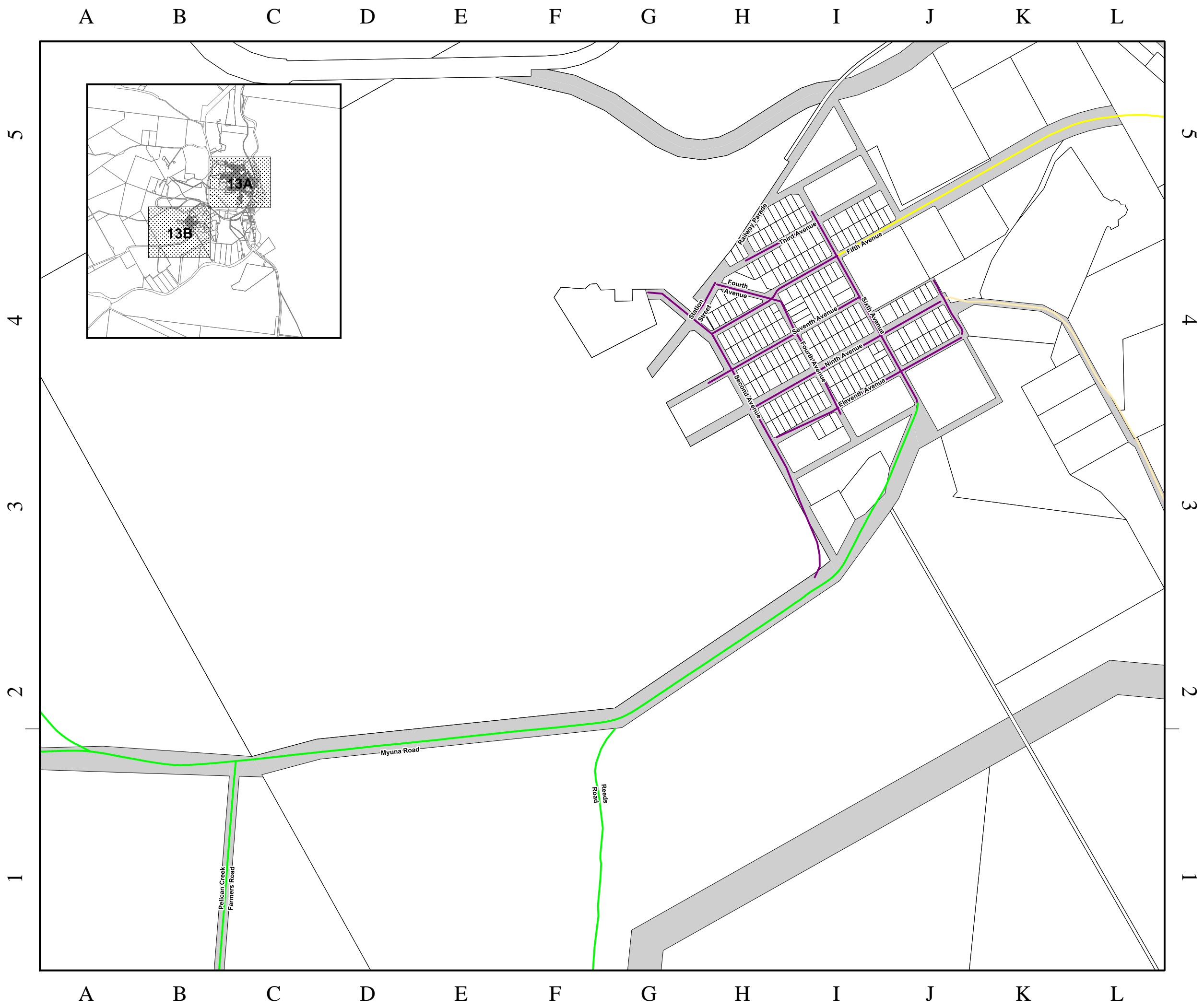
- DCDB Cadastral Boundary
- Road Reserve
- Waterbody

This data set is an extract from Queensland's digital cadastral Database. Use of this data set may be approved with the written permission of the Director General, Department of Natural Resources Energy and Mines, 2022. No Liability accepted for any loss or damage that may arise from the use of or reliance on this data

**Date: 24 June 2022**

**Approx scale @ A3: 1: 10 000**





**Legend**

**Road Register Hierarchy**

- Private Road
- Rural Access
- Rural Arterial
- Rural Collector
- Rural Local Access
- Rural Sub Arterial
- Urban Access
- Urban Collector
- Urban Industrial Access
- Urban Industrial Collector
- Urban Laneway
- Urban Local Access
- Urban Major Collector

**State Controlled Road**

- State Controlled Road

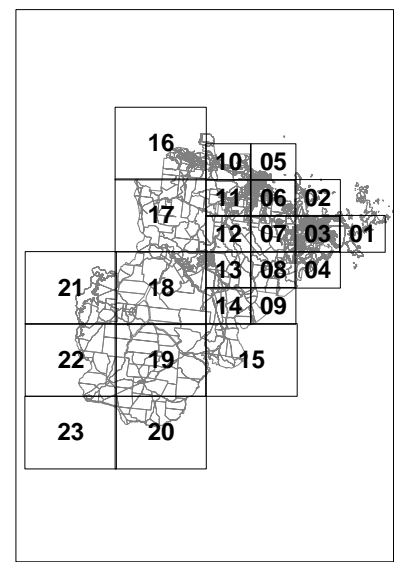
**General Information**

- DCDB Cadastral Boundary
- Road Reserve
- Waterbody

This data set is an extract from Queensland's digital cadastral Database. Use of this data set may be approved with the written permission of the Director General, Department of Natural Resources Energy and Mines, 2022. No Liability accepted for any loss or damage that may arise from the use of or reliance of this data

**Date: 24 June 2022**

**Approx scale @ A3: 1: 10 000**





**Legend**

**Road Register Hierarchy**

- Private Road
- Rural Access
- Rural Arterial
- Rural Collector
- Rural Local Access
- Rural Sub Arterial
- Urban Access
- Urban Collector
- Urban Industrial Access
- Urban Industrial Collector
- Urban Laneway
- Urban Local Access
- Urban Major Collector

**State Controlled Road**

- State Controlled Road

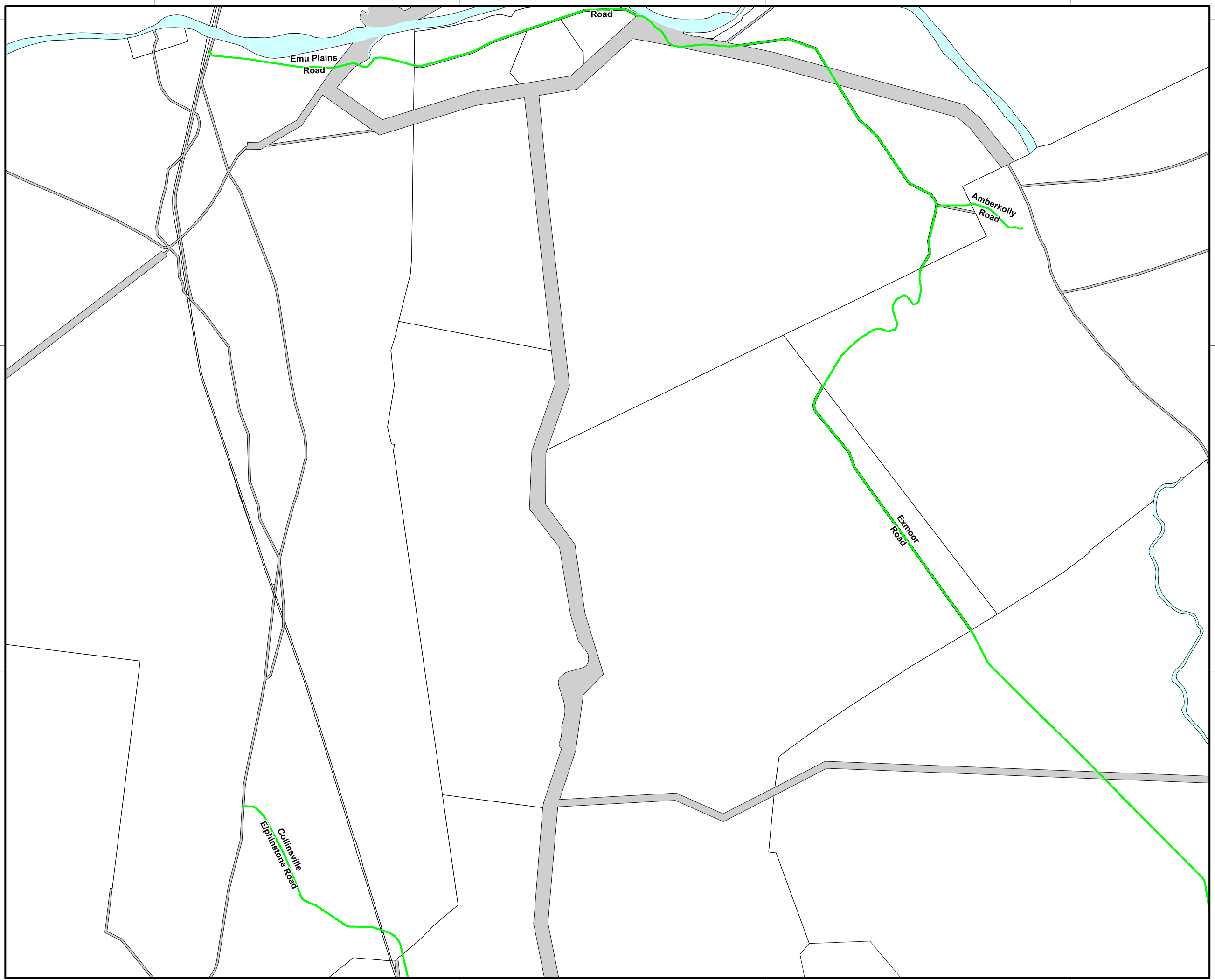
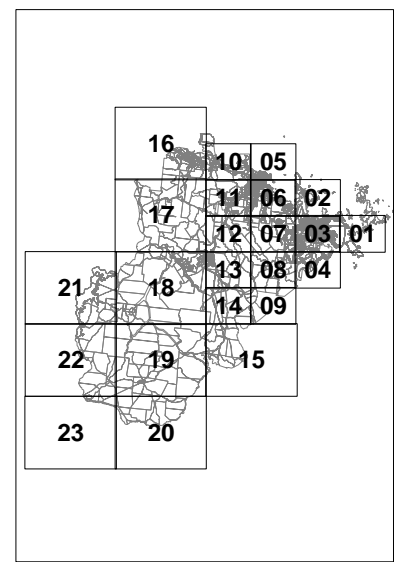
**General Information**

- DCDB Cadastral Boundary
- Road Reserve
- Waterbody

This data set is an extract from Queensland's digital cadastral Database. Use of this data set may be approved with the written permission of the Director General, Department of Natural Resources Energy and Mines, 2022. No Liability accepted for any loss or damage that may arise from the use of or reliance of this data

**Date: 24 June 2022** 

**Approx scale @ A3: 1: 10 000**



A B C D E F G H I J K L

5

5

4

4

3

3

2

2














1

1


A B C D E F G H I J K L

**Legend**




**Road Register Hierarchy**

-  Private Road
-  Rural Access
-  Rural Arterial
-  Rural Collector
-  Rural Local Access
-  Rural Sub Arterial
-  Urban Access
-  Urban Collector
-  Urban Industrial Access
-  Urban Industrial Collector
-  Urban Laneway
-  Urban Local Access
-  Urban Major Collector

**State Controlled Road**

-  State Controlled Road

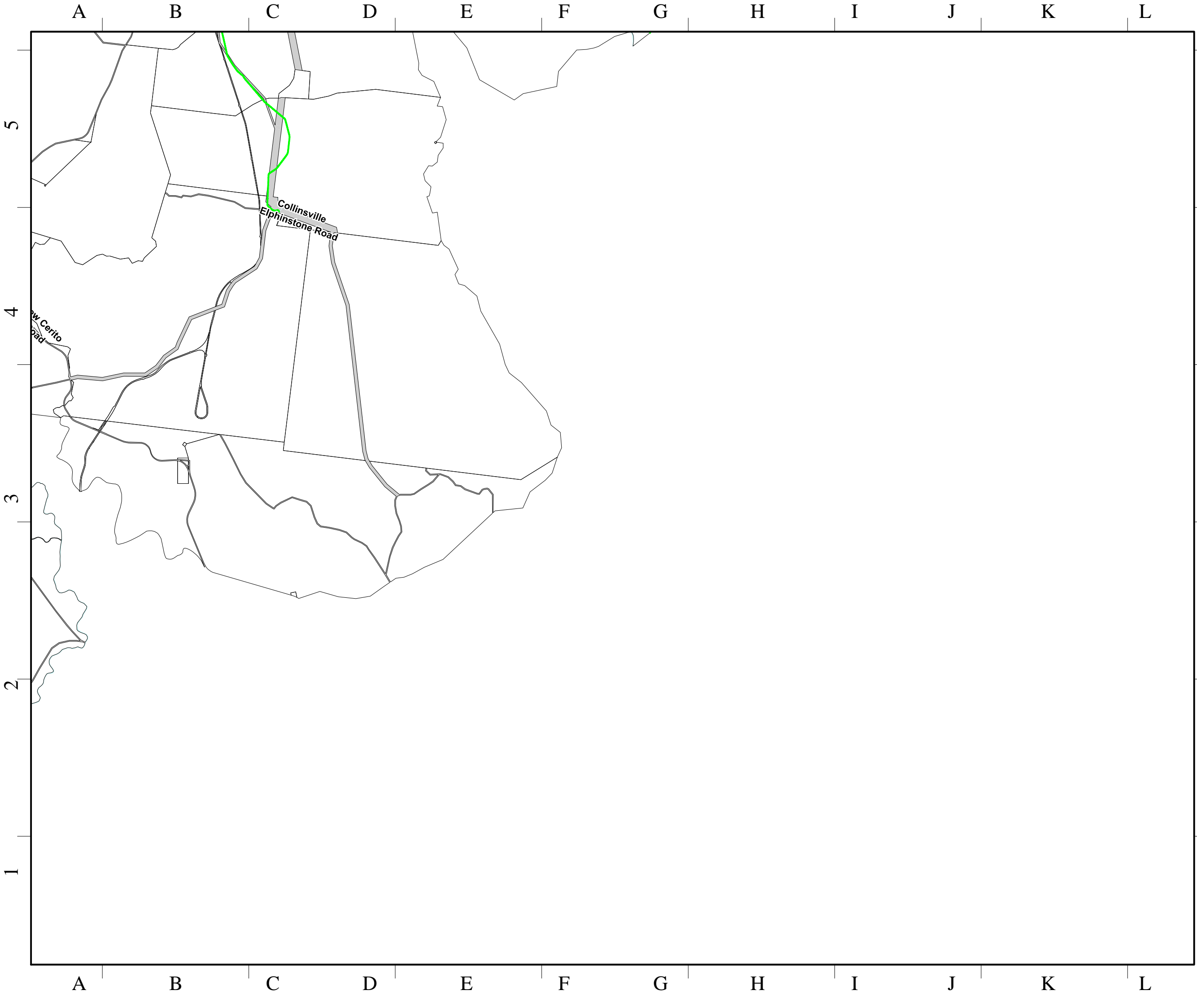
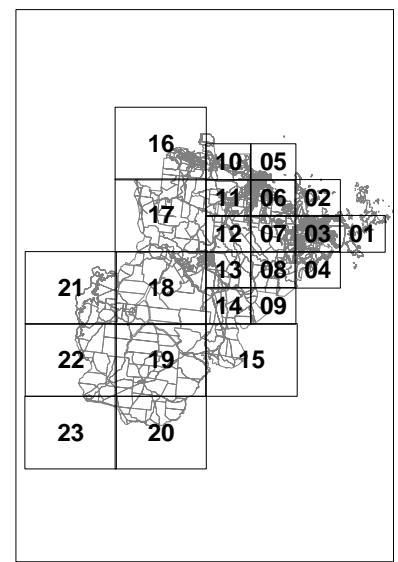
**General Information**

-  DCDB Cadastral Boundary
-  Road Reserve
-  Waterbody

This data set is an extract from Queensland's digital cadastral Database. Use of this data set may be approved with the written permission of the Director General, Department of Natural Resources Energy and Mines, 2022. No Liability accepted for any loss or damage that may arise from the use of or reliance of this data

**Date: 24 June 2022**


**Approx scale @ A3: 1: 10 000**



**Legend**

**Road Register Hierarchy**

- Private Road
- Rural Access
- Rural Arterial
- Rural Collector
- Rural Local Access
- Rural Sub Arterial
- Urban Access
- Urban Collector
- Urban Industrial Access
- Urban Industrial Collector
- Urban Laneway
- Urban Local Access
- Urban Major Collector


**State Controlled Road**

- State Controlled Road

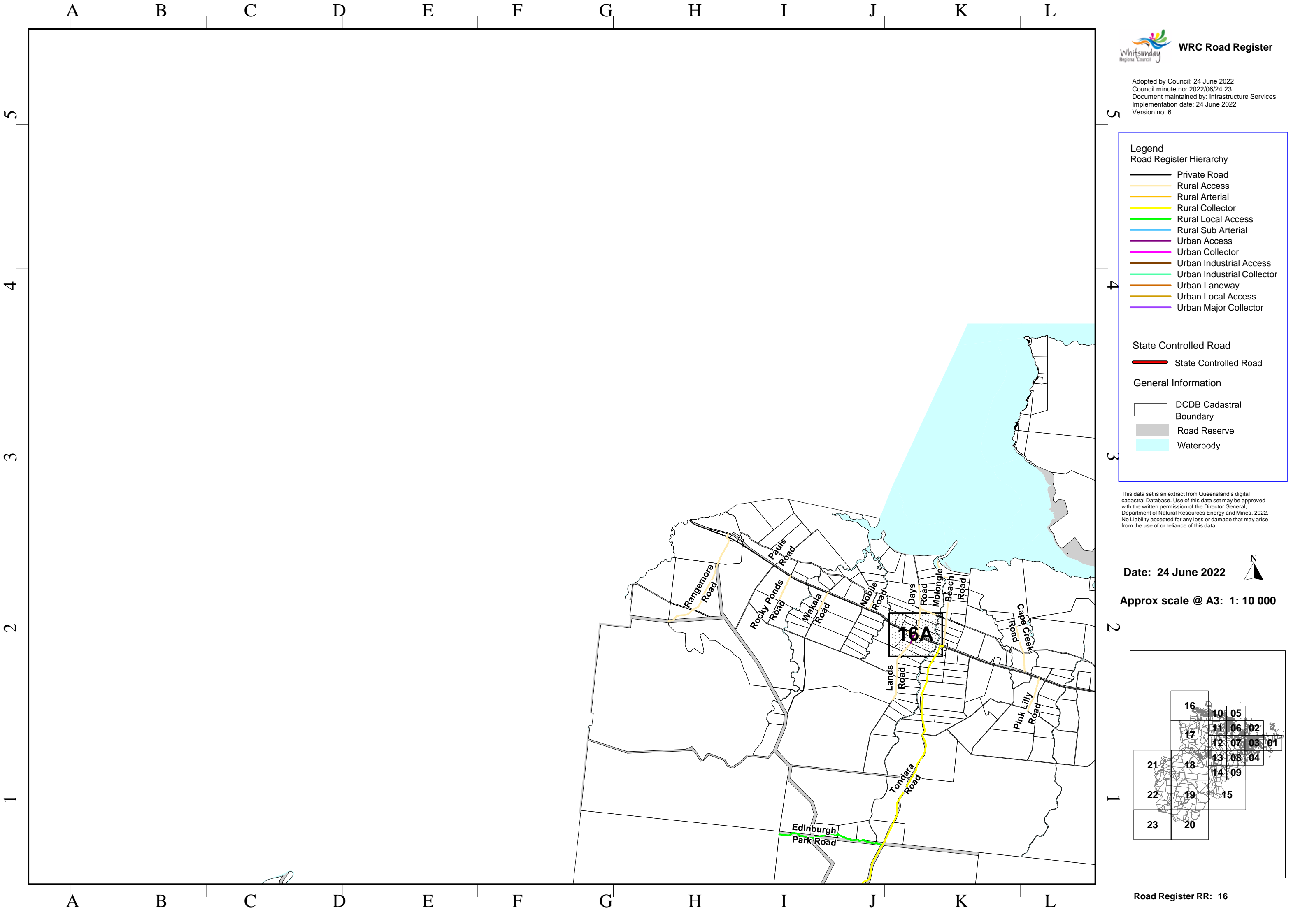
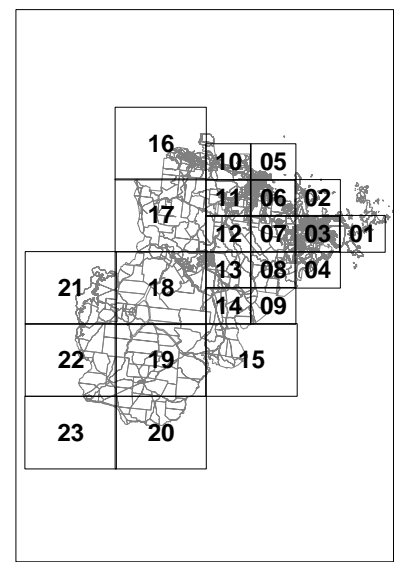
**General Information**

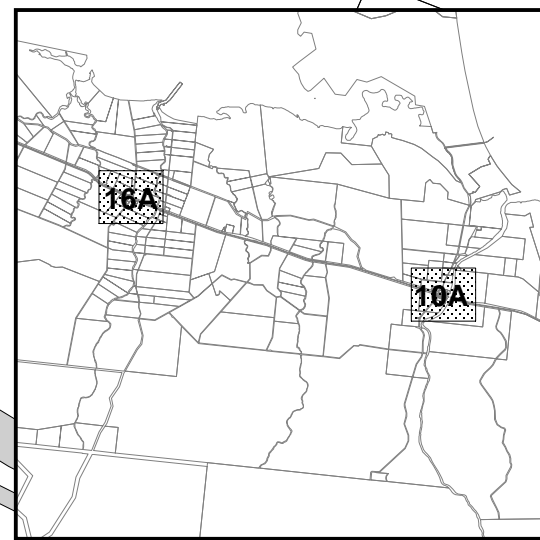
- DCDB Cadastral Boundary
- Road Reserve
- Waterbody

This data set is an extract from Queensland's digital cadastral Database. Use of this data set may be approved with the written permission of the Director General, Department of Natural Resources Energy and Mines, 2022. No Liability accepted for any loss or damage that may arise from the use of or reliance of this data

**Date: 24 June 2022** 

**Approx scale @ A3: 1: 10 000**





**Legend**

**Road Register Hierarchy**

- Private Road
- Rural Access
- Rural Arterial
- Rural Collector
- Rural Local Access
- Rural Sub Arterial
- Urban Access
- Urban Collector
- Urban Industrial Access
- Urban Industrial Collector
- Urban Laneway
- Urban Local Access
- Urban Major Collector

**State Controlled Road**

- State Controlled Road

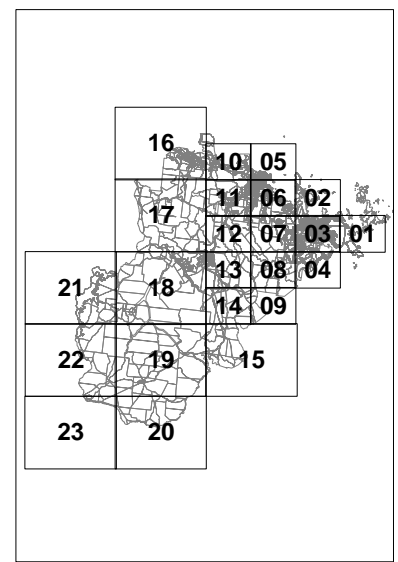
**General Information**

- DCDB Cadastral Boundary
- Road Reserve
- Waterbody

This data set is an extract from Queensland's digital cadastral Database. Use of this data set may be approved with the written permission of the Director General, Department of Natural Resources Energy and Mines, 2022. No Liability accepted for any loss or damage that may arise from the use of or reliance of this data

**Date: 24 June 2022**

**Approx scale @ A3: 1: 10 000**



**Legend**

**Road Register Hierarchy**

- Private Road
- Rural Access
- Rural Arterial
- Rural Collector
- Rural Local Access
- Rural Sub Arterial
- Urban Access
- Urban Collector
- Urban Industrial Access
- Urban Industrial Collector
- Urban Laneway
- Urban Local Access
- Urban Major Collector


**State Controlled Road**

- State Controlled Road

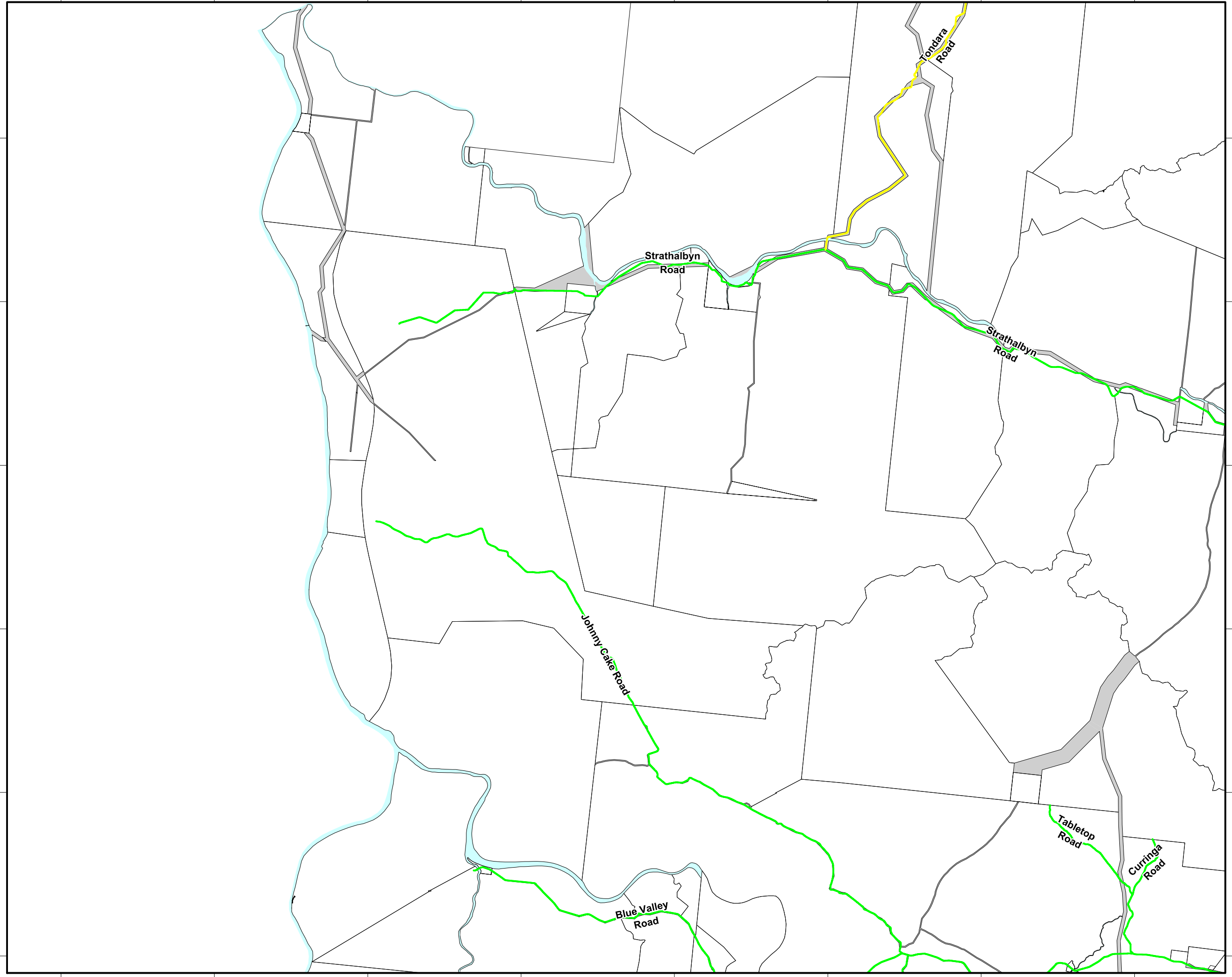
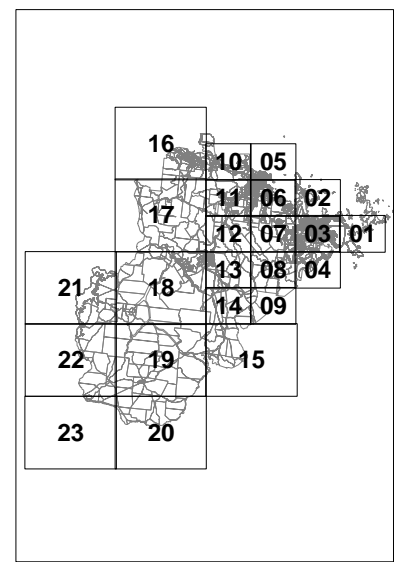
**General Information**

- DCDB Cadastral Boundary
- Road Reserve
- Waterbody

This data set is an extract from Queensland's digital cadastral Database. Use of this data set may be approved with the written permission of the Director General, Department of Natural Resources Energy and Mines, 2022. No Liability accepted for any loss or damage that may arise from the use of or reliance of this data

**Date: 24 June 2022** 

**Approx scale @ A3: 1: 10 000**



**Legend**

**Road Register Hierarchy**

- Private Road
- Rural Access
- Rural Arterial
- Rural Collector
- Rural Local Access
- Rural Sub Arterial
- Urban Access
- Urban Collector
- Urban Industrial Access
- Urban Industrial Collector
- Urban Laneway
- Urban Local Access
- Urban Major Collector

**State Controlled Road**

- State Controlled Road

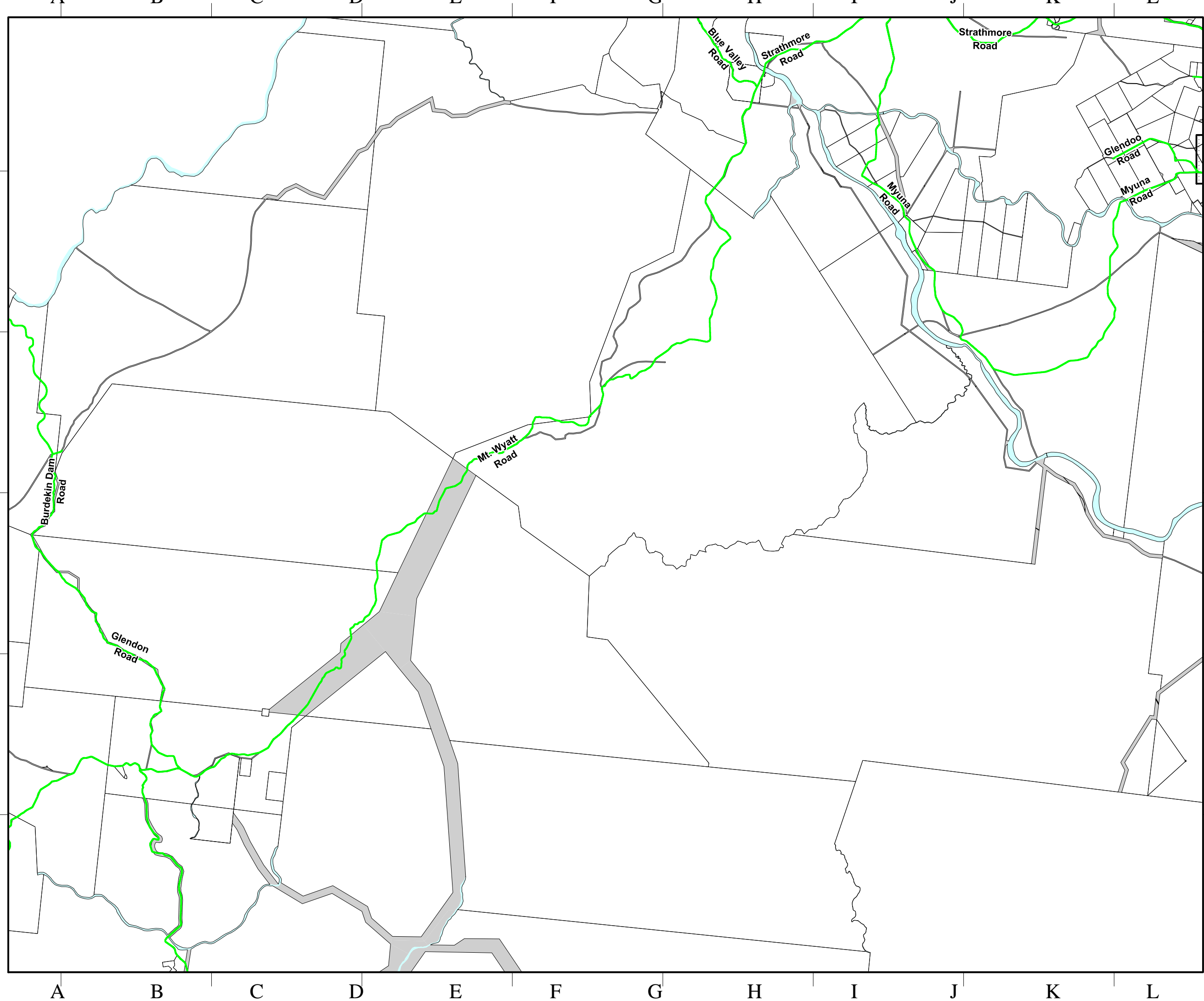
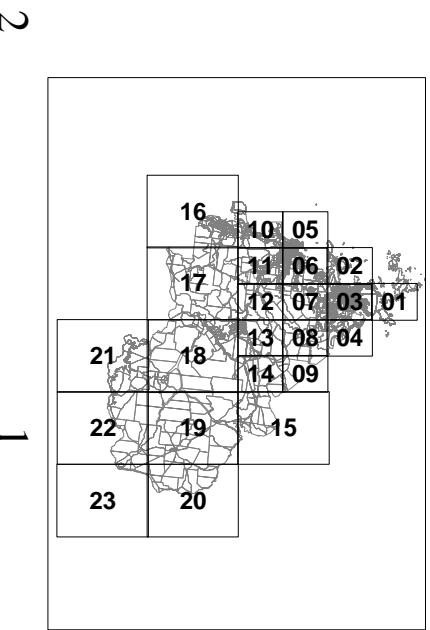
**General Information**

- DCDB Cadastral Boundary
- Road Reserve
- Waterbody

This data set is an extract from Queensland's digital cadastral Database. Use of this data set may be approved with the written permission of the Director General, Department of Natural Resources Energy and Mines, 2022. No Liability accepted for any loss or damage that may arise from the use of or reliance of this data

**Date: 24 June 2022** 

**Approx scale @ A3: 1: 10 000**



**Legend**

**Road Register Hierarchy**

- Private Road
- Rural Access
- Rural Arterial
- Rural Collector
- Rural Local Access
- Rural Sub Arterial
- Urban Access
- Urban Collector
- Urban Industrial Access
- Urban Industrial Collector
- Urban Laneway
- Urban Local Access
- Urban Major Collector


**State Controlled Road**

- State Controlled Road

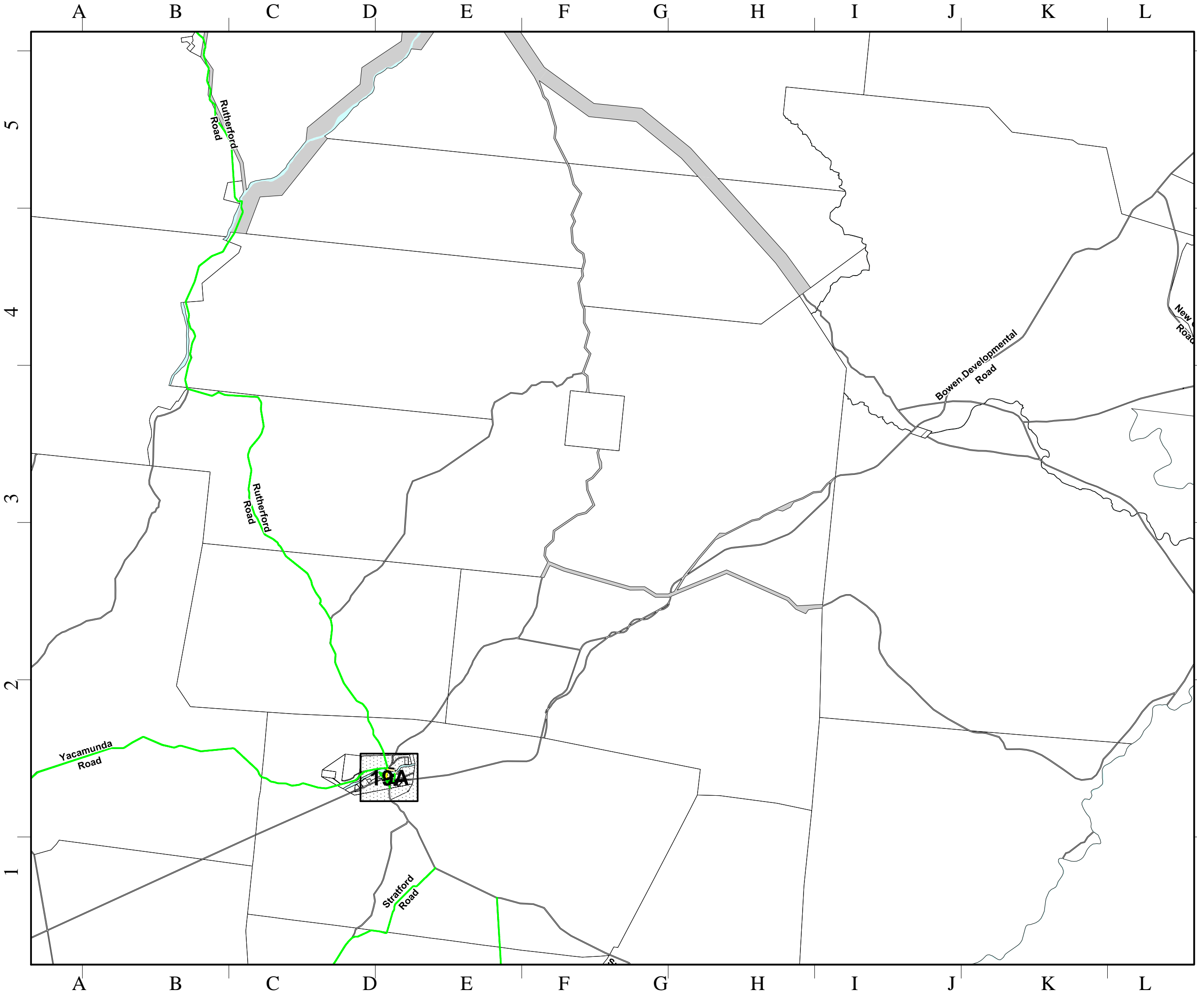
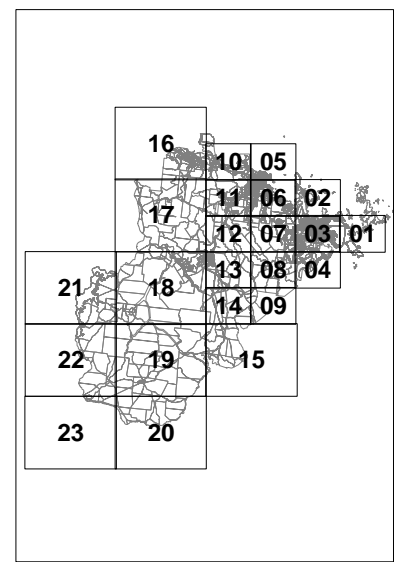
**General Information**

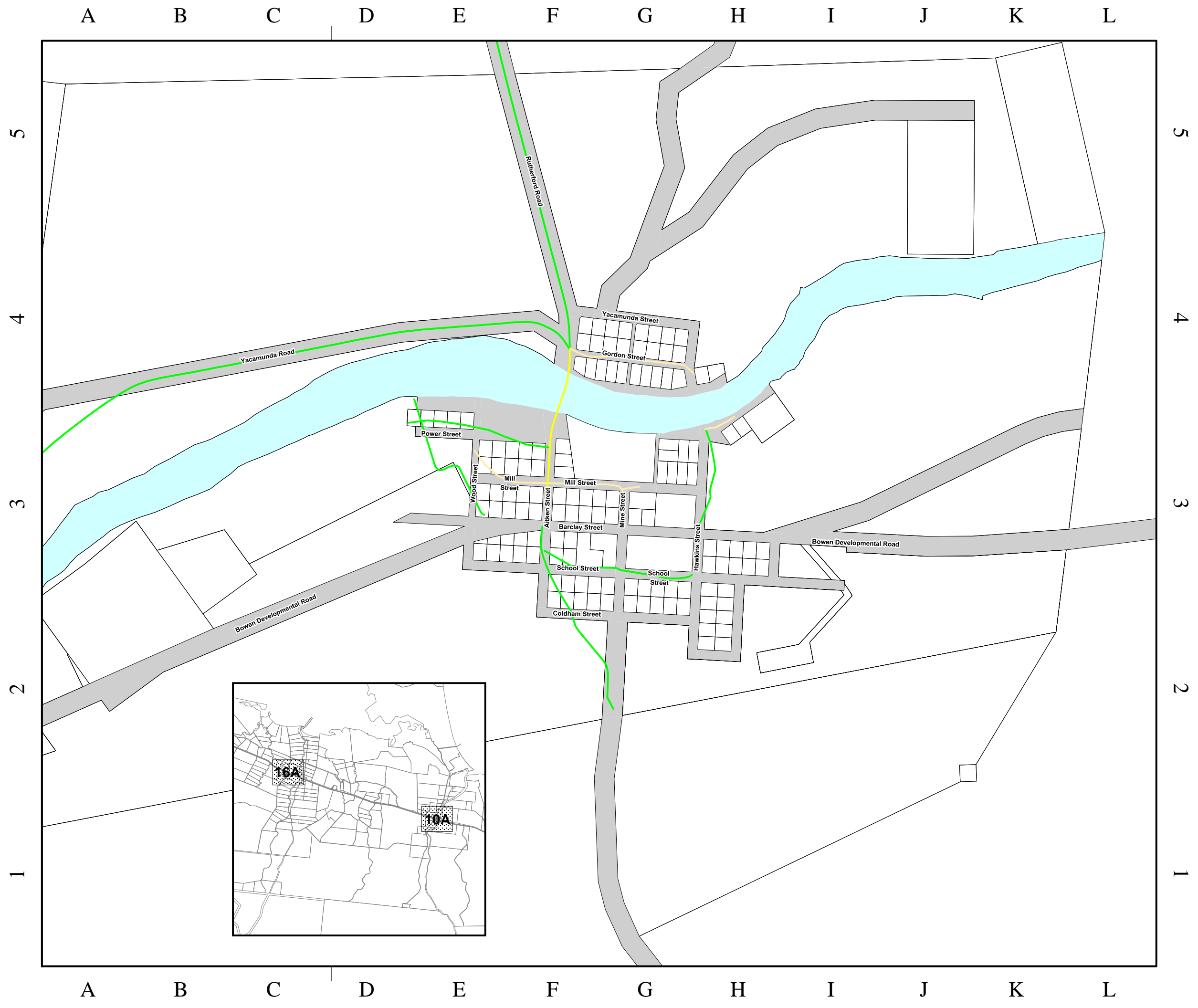
- DCDB Cadastral Boundary
- Road Reserve
- Waterbody

This data set is an extract from Queensland's digital cadastral Database. Use of this data set may be approved with the written permission of the Director General, Department of Natural Resources Energy and Mines, 2022. No Liability accepted for any loss or damage that may arise from the use of or reliance of this data

**Date: 24 June 2022** 

**Approx scale @ A3: 1: 10 000**





**Legend**

**Road Register Hierarchy**

- Private Road
- Rural Access
- Rural Arterial
- Rural Collector
- Rural Local Access
- Rural Sub Arterial
- Urban Access
- Urban Collector
- Urban Industrial Access
- Urban Industrial Collector
- Urban Laneway
- Urban Local Access
- Urban Major Collector

**State Controlled Road**

- State Controlled Road

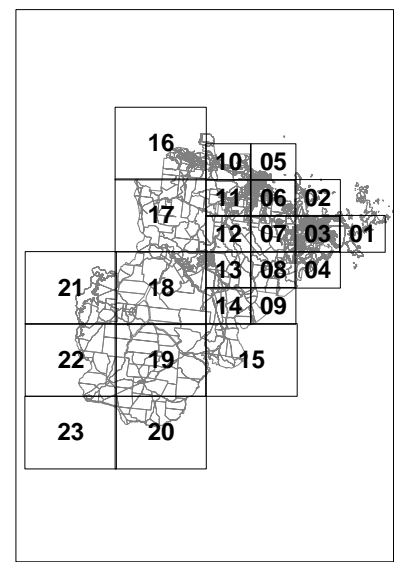
**General Information**

- DCDB Cadastral Boundary
- Road Reserve
- Waterbody

This data set is an extract from Queensland's digital cadastral Database. Use of this data set may be approved with the written permission of the Director General, Department of Natural Resources Energy and Mines, 2022. No Liability accepted for any loss or damage that may arise from the use of or reliance of this data

**Date: 24 June 2022**

**Approx scale @ A3: 1: 10 000**





Adopted by Council: 24 June 2022  
 Council minute no: 2022/06/24.23  
 Document maintained by: Infrastructure Services  
 Implementation date: 24 June 2022  
 Version no: 6

**Legend**

**Road Register Hierarchy**

- Private Road
- Rural Access
- Rural Arterial
- Rural Collector
- Rural Local Access
- Rural Sub Arterial
- Urban Access
- Urban Collector
- Urban Industrial Access
- Urban Industrial Collector
- Urban Laneway
- Urban Local Access
- Urban Major Collector

**State Controlled Road**

- State Controlled Road

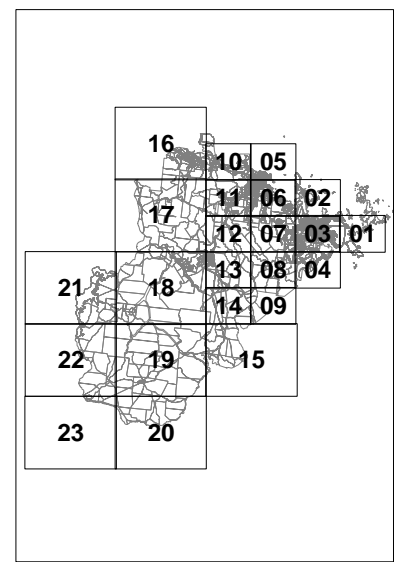
**General Information**

- DCDB Cadastral Boundary
- Road Reserve
- Waterbody

This data set is an extract from Queensland's digital cadastral Database. Use of this data set may be approved with the written permission of the Director General, Department of Natural Resources Energy and Mines, 2022. No Liability accepted for any loss or damage that may arise from the use of or reliance of this data

**Date: 24 June 2022** 

**Approx scale @ A3: 1: 10 000**



A B C D E F G H I J K L

Adopted by Council: 24 June 2022  
Council minute no: 2022/06/24.23  
Document maintained by: Infrastructure Services  
Implementation date: 24 June 2022  
Version no: 6

5

5

4

4

3

3

2

2

1

1

A B C D E F G H I J K L

**Legend**

**Road Register Hierarchy**

- Private Road
- Rural Access
- Rural Arterial
- Rural Collector
- Rural Local Access
- Rural Sub Arterial
- Urban Access
- Urban Collector
- Urban Industrial Access
- Urban Industrial Collector
- Urban Laneway
- Urban Local Access
- Urban Major Collector

**State Controlled Road**

- State Controlled Road

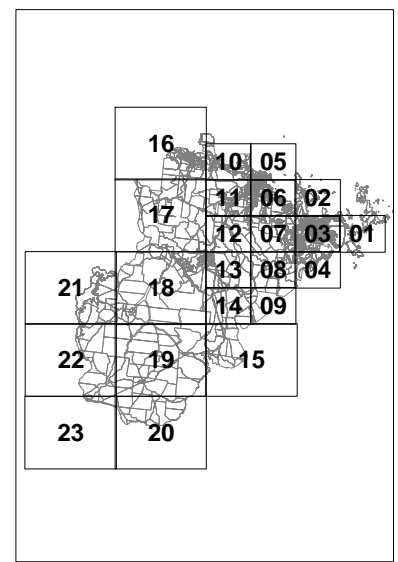
**General Information**

- DCDB Cadastral Boundary
- Road Reserve
- Waterbody

This data set is an extract from Queensland's digital cadastral Database. Use of this data set may be approved with the written permission of the Director General, Department of Natural Resources Energy and Mines, 2022. No Liability accepted for any loss or damage that may arise from the use of or reliance of this data

**Date: 24 June 2022** 

**Approx scale @ A3: 1: 10 000**



A B C D E F G H I J K L

Adopted by Council: 24 June 2022  
Council minute no: 2022/06/24.23  
Document maintained by: Infrastructure Services  
Implementation date: 24 June 2022  
Version no: 6

5

5

**Legend**

**Road Register Hierarchy**

- Private Road
- Rural Access
- Rural Arterial
- Rural Collector
- Rural Local Access
- Rural Sub Arterial
- Urban Access
- Urban Collector
- Urban Industrial Access
- Urban Industrial Collector
- Urban Laneway
- Urban Local Access
- Urban Major Collector

**State Controlled Road**

- State Controlled Road

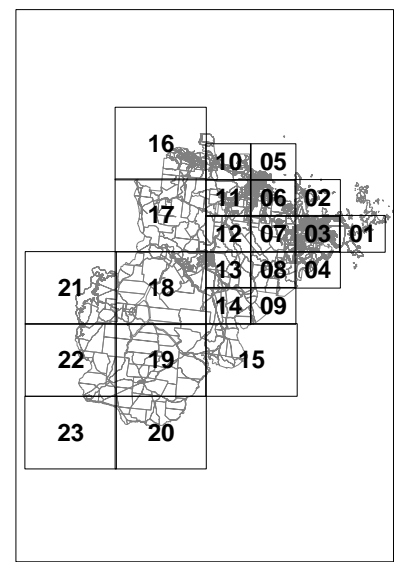
**General Information**

- DCDB Cadastral Boundary
- Road Reserve
- Waterbody

This data set is an extract from Queensland's digital cadastral Database. Use of this data set may be approved with the written permission of the Director General, Department of Natural Resources Energy and Mines, 2022. No Liability accepted for any loss or damage that may arise from the use of or reliance of this data

**Date: 24 June 2022** 

**Approx scale @ A3: 1: 10 000**



Road Register RR: 22

4

4

3

3

2

2

1














1

A B C D E F G H I J K L


Adopted by Council: 24 June 2022  
 Council minute no: 2022/06/24.23  
 Document maintained by: Infrastructure Services  
 Implementation date: 24 June 2022  
 Version no: 6

**Legend**




**Road Register Hierarchy**

-  Private Road
-  Rural Access
-  Rural Arterial
-  Rural Collector
-  Rural Local Access
-  Rural Sub Arterial
-  Urban Access
-  Urban Collector
-  Urban Industrial Access
-  Urban Industrial Collector
-  Urban Laneway
-  Urban Local Access
-  Urban Major Collector

**State Controlled Road**

-  State Controlled Road

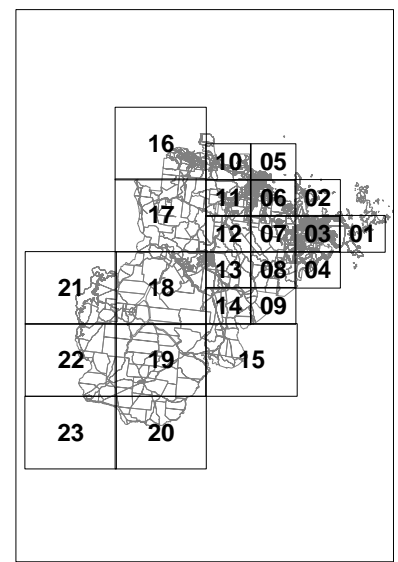
**General Information**

-  DCDB Cadastral Boundary
-  Road Reserve
-  Waterbody

This data set is an extract from Queensland's digital cadastral Database. Use of this data set may be approved with the written permission of the Director General, Department of Natural Resources Energy and Mines, 2022. No Liability accepted for any loss or damage that may arise from the use of or reliance of this data

**Date: 24 June 2022**


**Approx scale @ A3: 1: 10 000**



**Road Register RR: 23**

